

Maps for Tomorrow

- to get to index map, use right/down arrow or [click here](#)

When on the index map, click “Zoom” to see details of the map area. Then click “Index Map” to return to the index map.

Legend for maps

Re : X/Y (Z)

X = Book Number

Y = Chapter Number
or epilogue (e)

Z = Approx. page in Y

Cavendish area
Zoom

Ellie blows up train tracks but is shot and captured
7/9 (20), 7/10 (1&12)
Separation 1.5 km
7/9 (20)

Kerrie
7/15 (2)
Train stops in bush. Ellie alights.
7/9 (18)

Stratton area
Zoom
Heron River

Simmons' Reef
Zoom

Wirrawee surrounds
Zoom

Road to Wirrawee
Zoom

Linton's "Mirrimbah"
Zoom

Tailor's Stitch & Hell
Zoom

To Risdon
2/8 (10)

Homer & Nick Green rescued
8/12&13
Helicopter hits power lines
9/10 (3)
new border
8/12 (3)

Heron River
Wirrawee north
Zoom

Barker St. zone
Zoom

Rawson Road
See Note 4
9/5 (7)
Shopping centre
See Note 4
9/5 (10)

Wirrawee south
Zoom

To Burdekin & Newington
(air base near south coast)
2/13 (1), 2/e (2), 3/8 (4)

Lake Murchison & Big Power Plants
5/10 (9)

Marran Coalfields
3/27 (8&9)

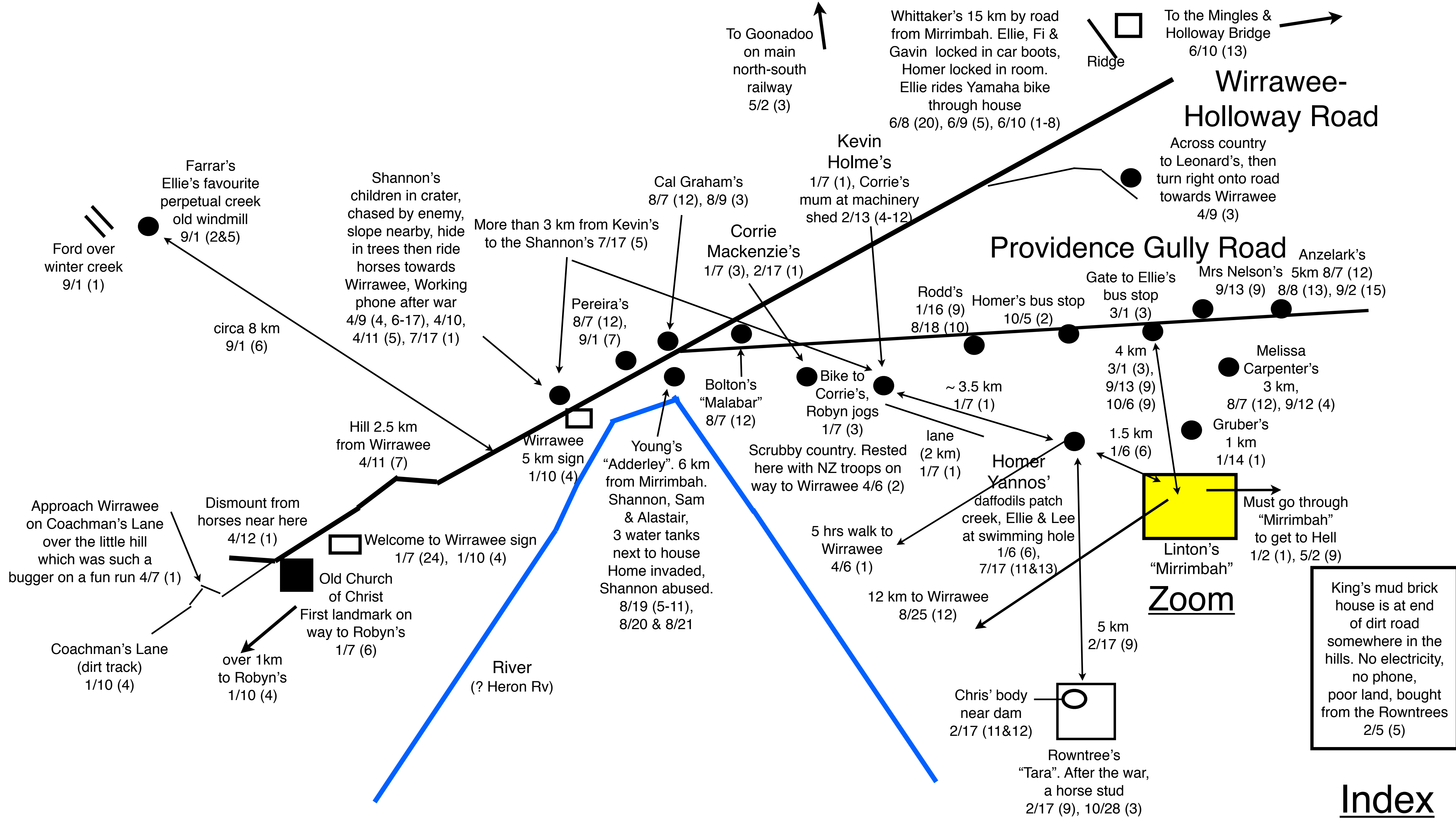
Radio to NZ
5/12 (5)
4 enemy & jeep dives into river
5/11 (5)

Blackmore Hills
5/10 (9)

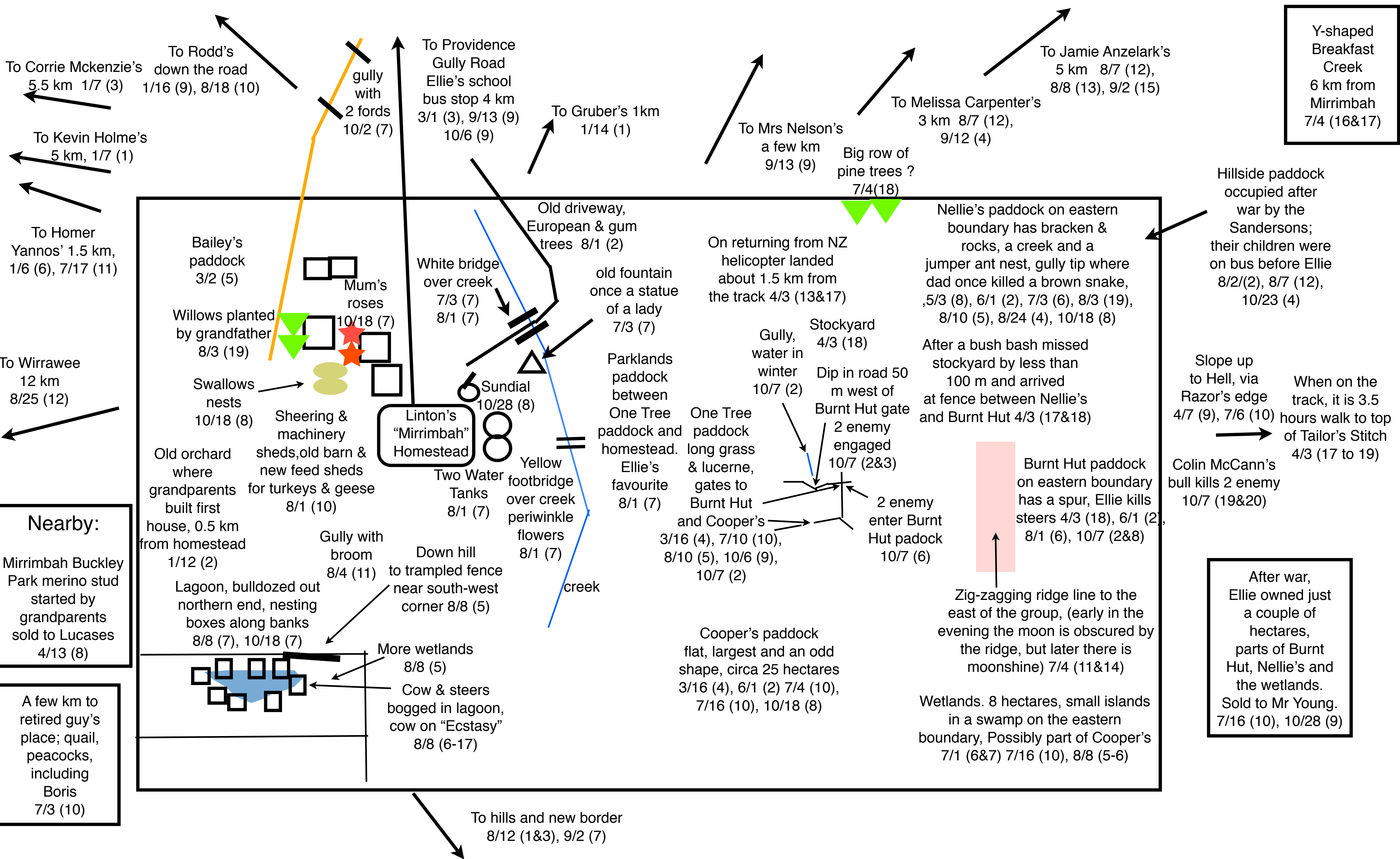
Harbour near Stratton
3/27 (8&9)

Cobbler's Bay area
Zoom
Cobbler's Bay
After war, a truck stop near Cobbler's Bay was on "our" side of the border
9/15 (3)

To Havelock hundreds of km
10/5 (6)
? Goonadoo on main north-south railway
5/2 (3)



**Index
Map**



Y-shaped Breakfast Creek
6 km from Mirrimbah
7/4 (16&17)

Nearby:
Mirrimbah Buckley Park merino stud started by grandparents sold to Lucases
4/13 (8)

A few km to retired guy's place; quail, peacocks, including Boris
7/3 (10)

After war, Ellie owned just a couple of hectares, parts of Burnt Hut, Nellie's and the wetlands. Sold to Mr Young.
7/16 (10), 10/28 (9)

Index Map

To Corrie Mckenzie's 5.5 km 1/7 (3) 1/16 (9), 8/18 (10)

To Kevin Holme's 5 km, 1/7 (1)

To Homer Yannos' 1.5 km, 1/6 (6), 7/17 (11)

To Wirrawee 12 km 8/25 (12)

To Rodd's down the road
gully with 2 fords 10/2 (7)

To Providence Gully Road
Ellie's school bus stop 4 km
3/1 (3), 9/13 (9), 10/6 (9)

To Gruber's 1 km 1/14 (1)

To Mrs Nelson's a few km 9/13 (9)

To Melissa Carpenter's 3 km 8/7 (12), 9/12 (4)

To Jamie Anzelark's 5 km 8/7 (12), 8/8 (13), 9/2 (15)

Bailey's paddock 3/2 (5)
Mum's roses 10/18 (7)
Willows planted by grandfather 8/3 (19)
Swallows nests 10/18 (8)

Old orchard where grandparents built first house, 0.5 km from homestead
Shedding & machinery sheds, old barn & new feed sheds for turkeys & geese 8/1 (10)

Lagoon, bulldozed out northern end, nesting boxes along banks 8/8 (7), 10/18 (7)

Linton's "Mirrimbah" Homestead

Down hill to trampled fence near south-west corner 8/8 (5)

More wetlands 8/8 (5)
Cow & steers bogged in lagoon, cow on "Ecstasy" 8/8 (6-17)

Old driveway, European & gum trees 8/1 (2)

White bridge over creek 7/3 (7), 8/1 (7)

Sundial 10/28 (8)

Two Water Tanks 8/1 (7)

Yellow footbridge over creek periwinkle flowers 8/1 (7)

old fountain once a statue of a lady 7/3 (7)

Parklands paddock between One Tree paddock and homestead. Ellie's favourite 8/1 (7)

One Tree paddock long grass & lucerne, gates to Burnt Hut and Cooper's 3/16 (4), 7/10 (10), 8/10 (5), 10/6 (9), 10/7 (2)

Cooper's paddock flat, largest and an odd shape, circa 25 hectares 3/16 (4), 6/1 (2), 7/4 (10), 7/16 (10), 10/18 (8)

Gully, water in winter 10/7 (2)

Stockyard 4/3 (18)
Dip in road 50 m west of Burnt Hut gate 2 enemy engaged 10/7 (2&3)

2 enemy enter Burnt Hut paddock 10/7 (6)

On returning from NZ helicopter landed about 1.5 km from the track 4/3 (13&17)

Big row of pine trees? 7/4 (18)

Nellie's paddock on eastern boundary has bracken & rocks, a creek and a jumper ant nest, gully tip where dad once killed a brown snake, 5/3 (8), 6/1 (2), 7/3 (6), 8/3 (19), 8/10 (5), 8/24 (4), 10/18 (8)

After a bush bash missed stockyard by less than 100 m and arrived at fence between Nellie's and Burnt Hut 4/3 (17&18)

Burnt Hut paddock on eastern boundary has a spur, Ellie kills steers 4/3 (18), 6/1 (2), 8/1 (6), 10/7 (2&8)

Zig-zagging ridge line to the east of the group, (early in the evening the moon is obscured by the ridge, but later there is moonshine) 7/4 (11&14)

Wetlands. 8 hectares, small islands in a swamp on the eastern boundary, Possibly part of Cooper's 7/1 (6&7), 7/16 (10), 8/8 (5-6)

Hillside paddock occupied after war by the Sandersons; their children were on bus before Ellie 8/2 (2), 8/7 (12), 10/23 (4)

Slope up to Hell, via Razor's edge 4/7 (9), 7/6 (10)
When on the track, it is 3.5 hours walk to top of Taylor's Stitch 4/3 (17 to 19)

Colin McCann's bull kills 2 enemy 10/7 (19&20)

To hills and new border 8/12 (1&3), 9/2 (7)

Wirrawee-Holloway Road

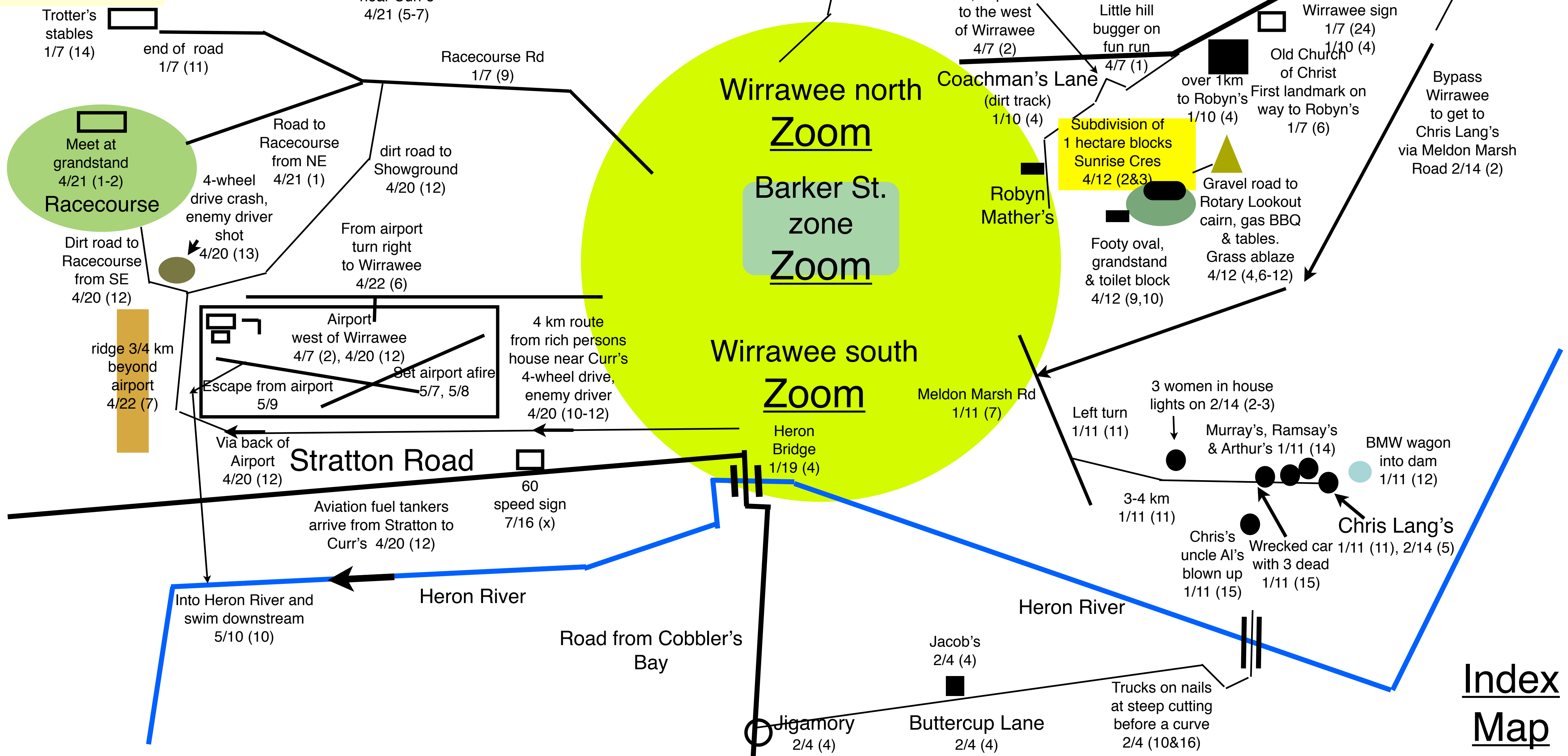
Wirrawee north Zoom

Barker St. zone Zoom

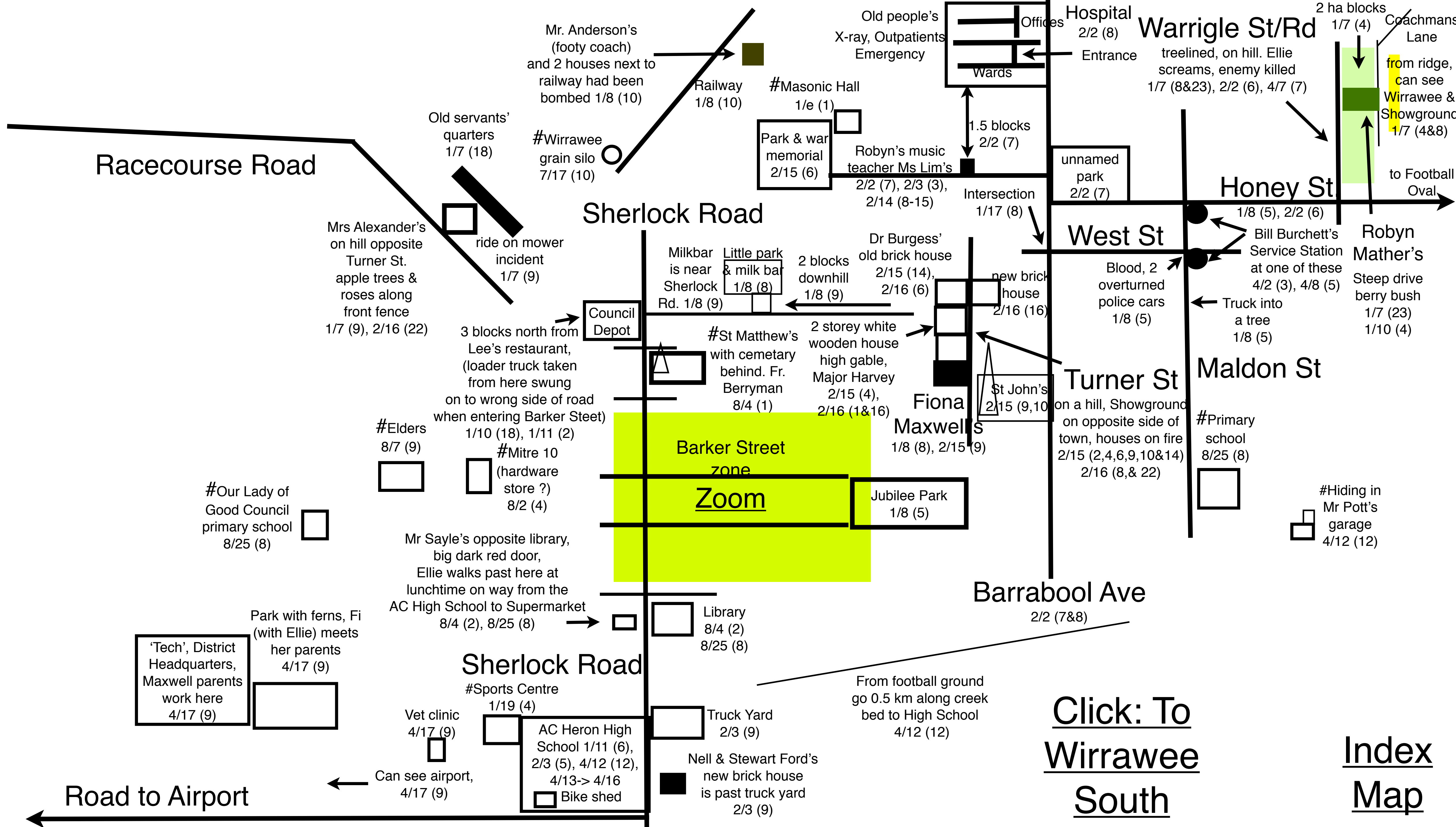
Wirrawee south Zoom

Showground
other side of town
to Warrigle & Turner Sts
Used for Trotting Races
1/7 (6), 1/7 (8), 2/16 (9)

#Cattle Sales
(fortnightly
on edge of
Wirrawee)
8/16 (1-8)



Index Map



[Click: To Wirrawee South](#)

[Index Map](#)

Racecourse Road

Sherlock Road

Warrigle St/Rd

Honey St

West St

Turner St

Maldon St

Barrabool Ave

Sherlock Road

Road to Airport

Barker Street zone
Zoom

Mr. Anderson's (footy coach) and 2 houses next to railway had been bombed 1/8 (10)

Old people's X-ray, Outpatients Emergency

Hospital 2/2 (8)
Entrance
Wards

treelined, on hill. Ellie screams, enemy killed 1/7 (8&23), 2/2 (6), 4/7 (7)

Coachmans Lane
from ridge, can see Wirrawee & Showground 1/7 (4&8)

Old servants' quarters 1/7 (18)

#Wirrawee grain silo 7/17 (10)

Railway 1/8 (10)

#Masonic Hall 1/e (1)

Park & war memorial 2/15 (6)

Robyn's music teacher Ms Lim's 2/2 (7), 2/3 (3), 2/14 (8-15)

1.5 blocks 2/2 (7)

unnamed park 2/2 (7)

to Football Oval

Mrs Alexander's on hill opposite Turner St. apple trees & roses along front fence 1/7 (9), 2/16 (22)

ride on mower incident 1/7 (9)

Council Depot

Milkbar is near Sherlock Rd. 1/8 (9)

Little park & milk bar 1/8 (8)

2 blocks downhill 1/8 (9)

Dr Burgess' old brick house 2/15 (14), 2/16 (6)

new brick house 2/16 (16)

Blood, 2 overturned police cars 1/8 (5)

Bill Burchett's Service Station at one of these 4/2 (3), 4/8 (5)

Robyn Mather's Steep drive berry bush 1/7 (23) 1/10 (4)

3 blocks north from Lee's restaurant, (loader truck taken from here swung on to wrong side of road when entering Barker Steet) 1/10 (18), 1/11 (2)

#St Matthew's with cemetary behind. Fr. Berryman 8/4 (1)

2 storey white wooden house high gable, Major Harvey 2/15 (4), 2/16 (1&16)

St John's 2/15 (9,10)

on a hill, Showground on opposite side of town, houses on fire 2/15 (2,4,6,9,10&14) 2/16 (8,& 22)

#Primary school 8/25 (8)

#Elders 8/7 (9)

#Mitre 10 (hardware store ?) 8/2 (4)

Barker Street zone

Jubilee Park 1/8 (5)

#Our Lady of Good Council primary school 8/25 (8)

Mr Sayle's opposite library, big dark red door, Ellie walks past here at lunchtime on way from the AC High School to Supermarket 8/4 (2), 8/25 (8)

Library 8/4 (2) 8/25 (8)

'Tech', District Headquarters, Maxwell parents work here 4/17 (9)

Park with ferns, Fi (with Ellie) meets her parents 4/17 (9)

#Sports Centre 1/19 (4)

Vet clinic 4/17 (9)

AC Heron High School 1/11 (6), 2/3 (5), 4/12 (12), 4/13-> 4/16

Truck Yard 2/3 (9)

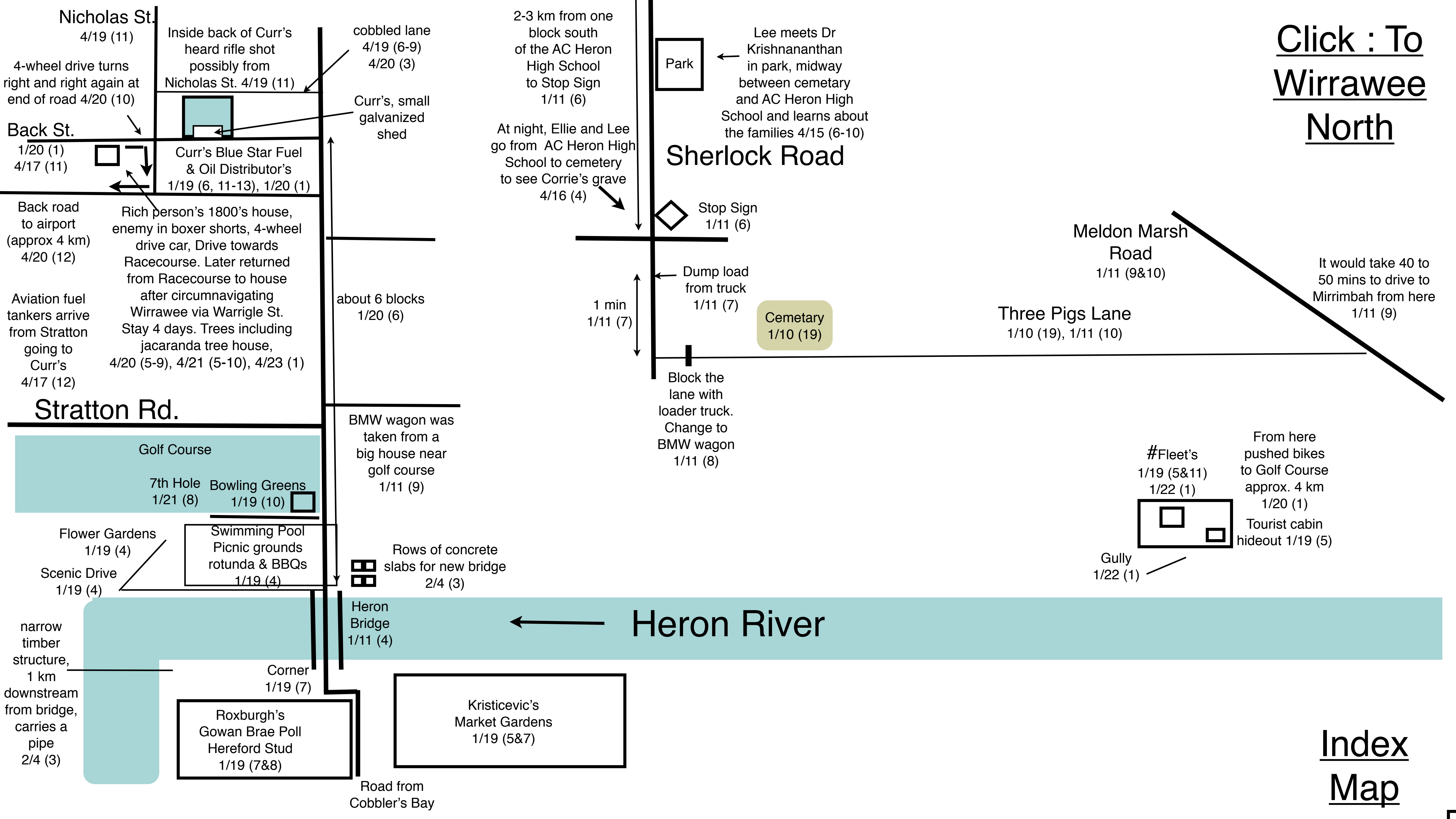
From football ground go 0.5 km along creek bed to High School 4/12 (12)

Nell & Stewart Ford's new brick house is past truck yard 2/3 (9)

Can see airport, 4/17 (9)

Bike shed

[Click : To Wirrawee North](#)



Nicholas St.
4/19 (11)

Inside back of Curr's heard rifle shot possibly from Nicholas St. 4/19 (11)

cobbled lane
4/19 (6-9)
4/20 (3)

Curr's, small galvanized shed

2-3 km from one block south of the AC Heron High School to Stop Sign
1/11 (6)

Park

Lee meets Dr Krishnananthan in park, midway between cemetary and AC Heron High School and learns about the families 4/15 (6-10)

Sherlock Road

Stop Sign
1/11 (6)

At night, Ellie and Lee go from AC Heron High School to cemetary to see Corrie's grave
4/16 (4)

Dump load from truck
1/11 (7)

Cemetary
1/10 (19)

Meldon Marsh Road
1/11 (9&10)

It would take 40 to 50 mins to drive to Mirrimbah from here
1/11 (9)

Three Pigs Lane
1/10 (19), 1/11 (10)

1 min
1/11 (7)

Block the lane with loader truck. Change to BMW wagon
1/11 (8)

about 6 blocks
1/20 (6)

BMW wagon was taken from a big house near golf course
1/11 (9)

#Fleet's
1/19 (5&11)
1/22 (1)

From here pushed bikes to Golf Course approx. 4 km
1/20 (1)

Tourist cabin hideout
1/19 (5)

Gully
1/22 (1)

Rows of concrete slabs for new bridge
2/4 (3)

Heron Bridge
1/11 (4)

Heron River

Corner
1/19 (7)

Roxburgh's Gowan Brae Poll Hereford Stud
1/19 (7&8)

Kristicevic's Market Gardens
1/19 (5&7)

Road from Cobbler's Bay

4-wheel drive turns right and right again at end of road
4/20 (10)

Back St.
1/20 (1)
4/17 (11)

Curr's Blue Star Fuel & Oil Distributor's
1/19 (6, 11-13), 1/20 (1)

Back road to airport (approx 4 km)
4/20 (12)

Rich person's 1800's house, enemy in boxer shorts, 4-wheel drive car, Drive towards Racecourse. Later returned from Racecourse to house after circumnavigating Wirrawee via Warrigle St. Stay 4 days. Trees including jacaranda tree house,
4/20 (5-9), 4/21 (5-10), 4/23 (1)

Aviation fuel tankers arrive from Stratton going to Curr's
4/17 (12)

Stratton Rd.

Golf Course
7th Hole Bowling Greens
1/21 (8) 1/19 (10)

Flower Gardens
1/19 (4)

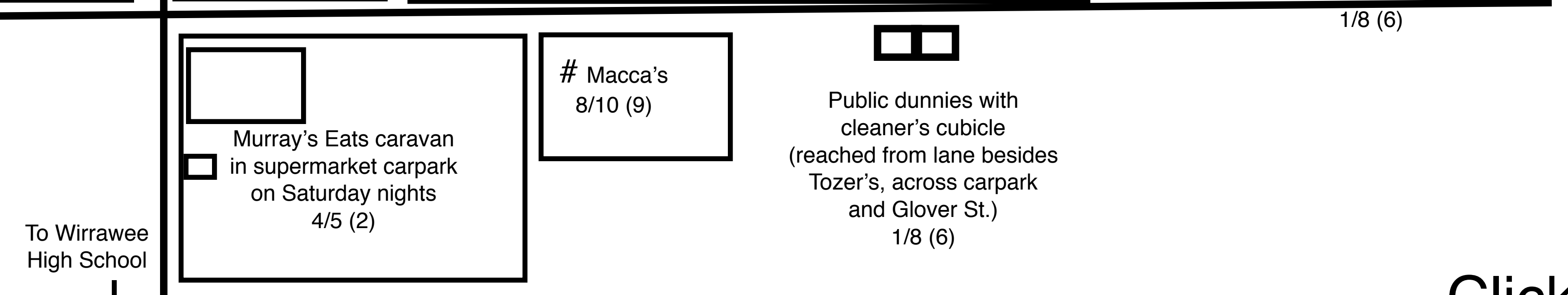
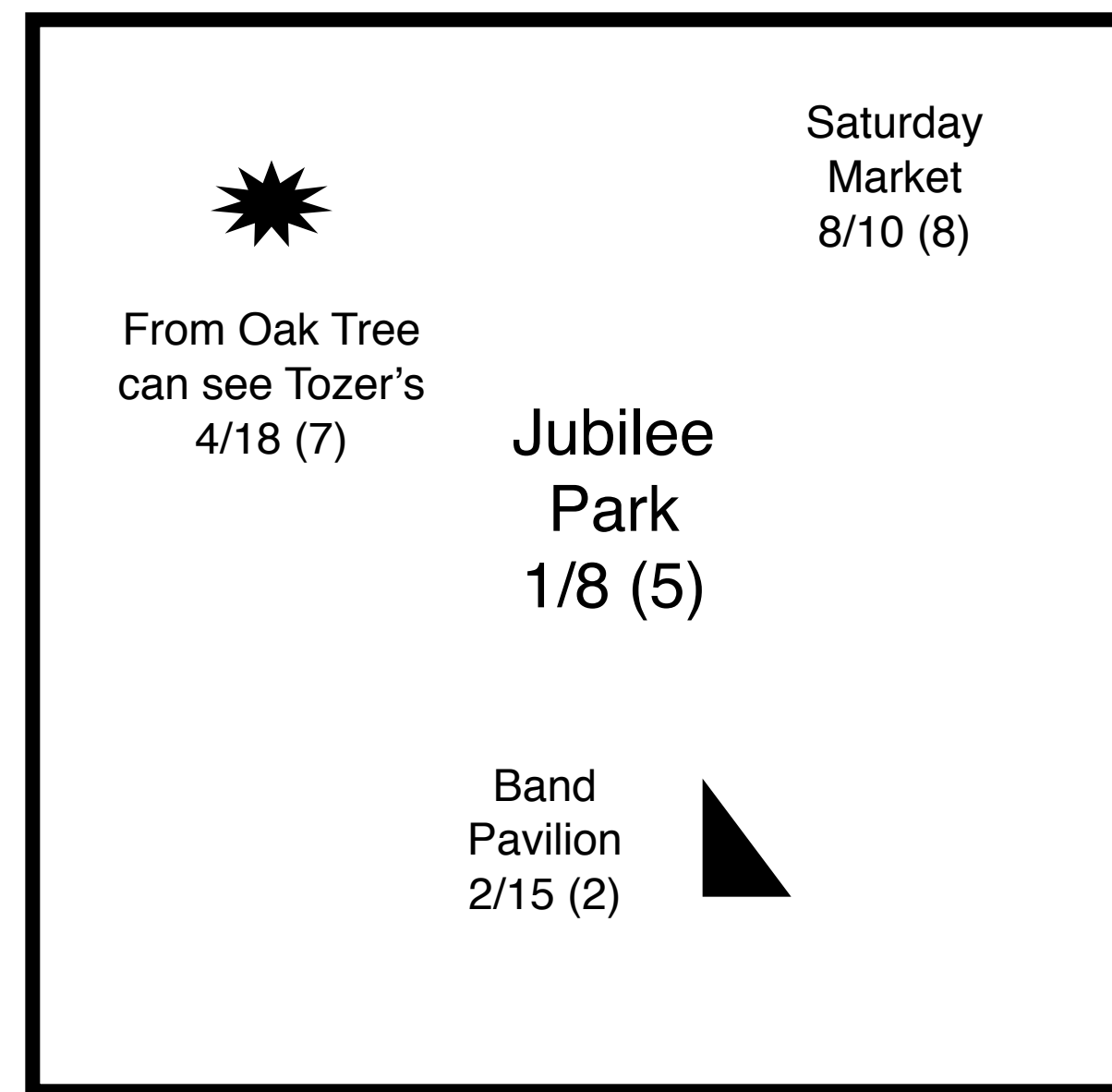
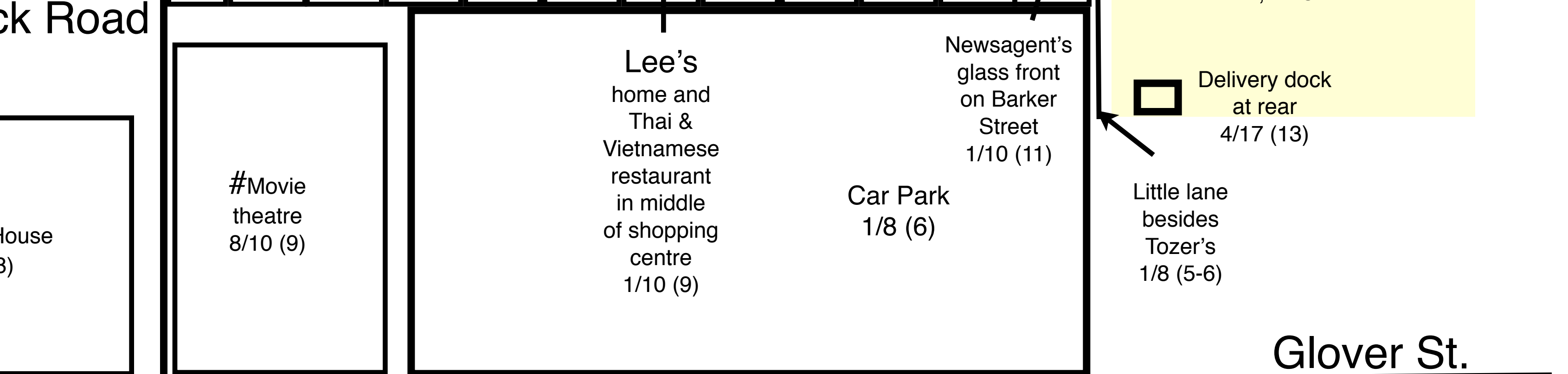
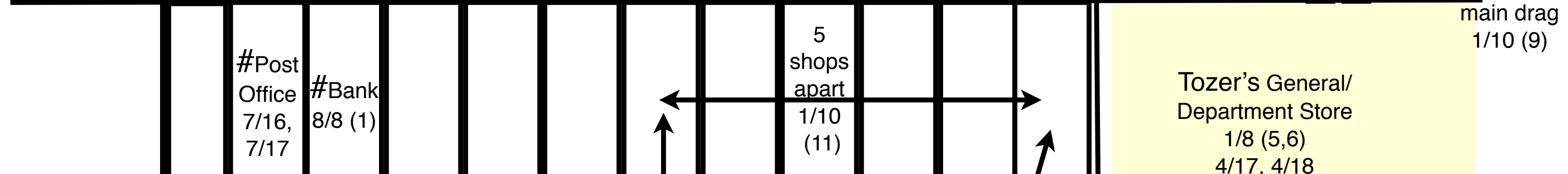


Swimming Pool Picnic grounds rotunda & BBQs
1/19 (4)

Scenic Drive
1/19 (4)

narrow timber structure, 1 km downstream from bridge, carries a pipe
2/4 (3)

[Index Map](#)

[Click : To Wirrawee North](#)

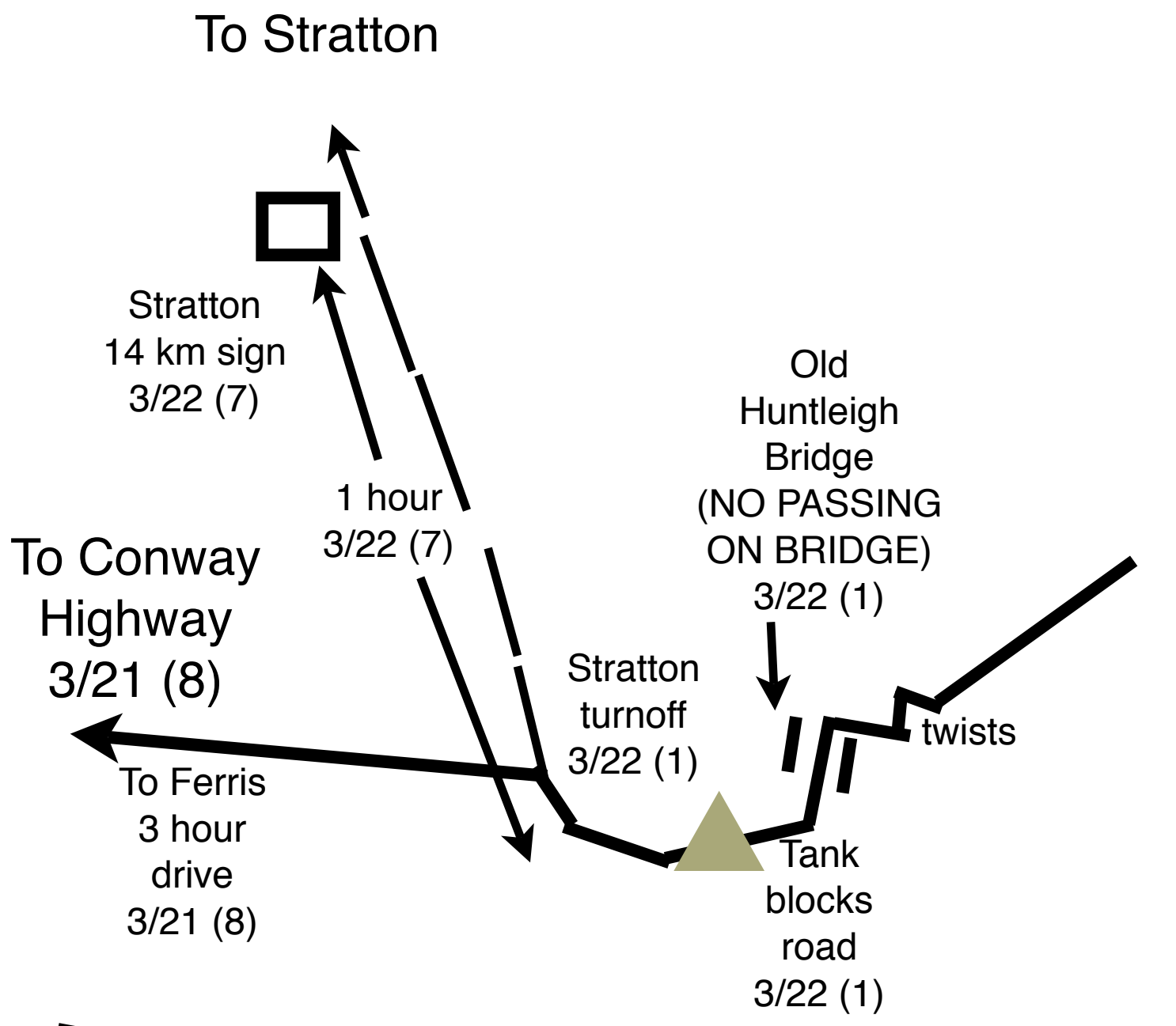


Sherlock Road


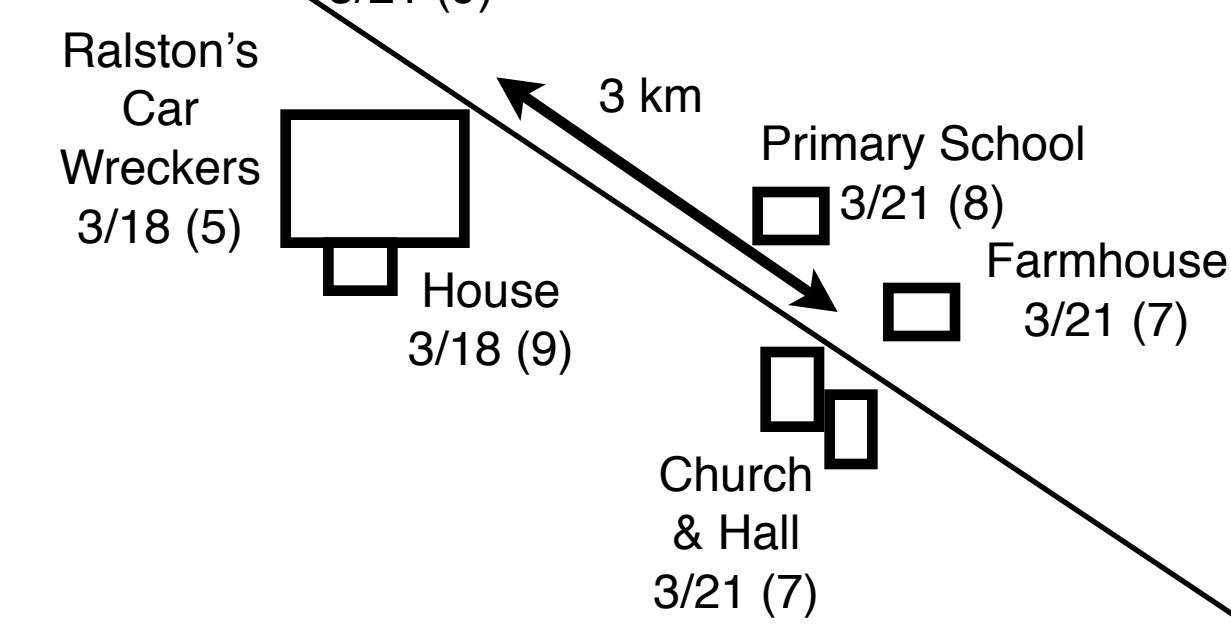
Glover St.

[Click : To Wirrawee South](#)

[Index Map](#)

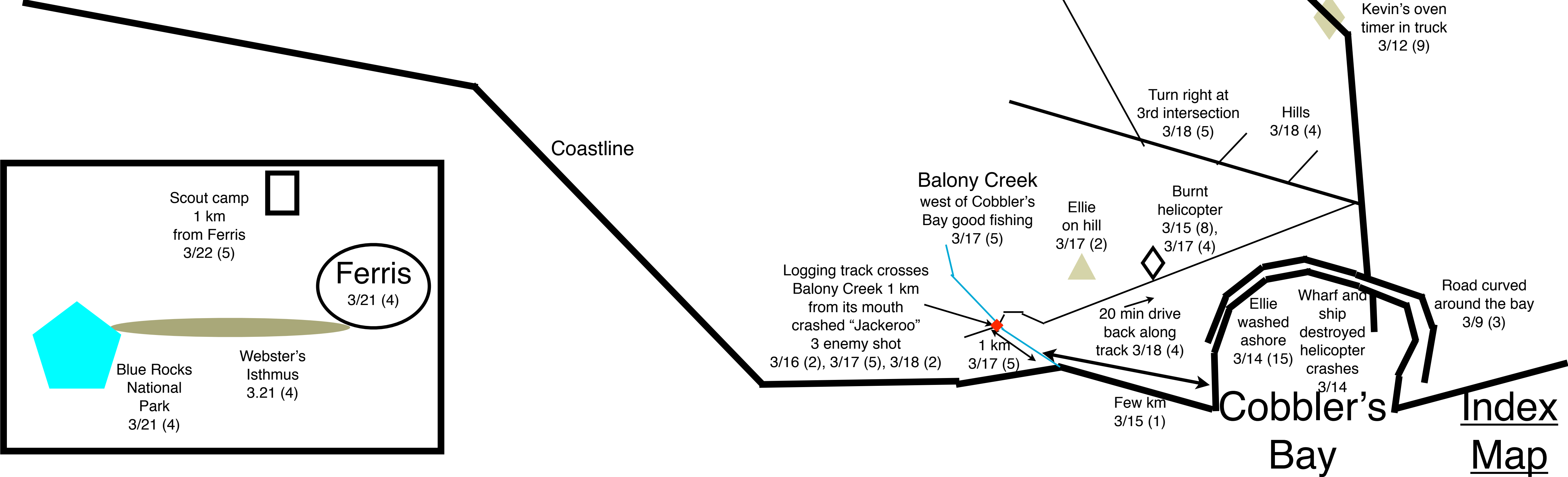


To Stratton via Garley Vale 3/18 (5)



small village 12 houses 3/6 (6)
a valley road 2 km
bitumen road
See Notes

Fletcher-East
poor country 3/3 (2)
1860s homestead & lake 3/3 (6)
Enemy in well, Kevin escapes 3/6 (1)
See Notes



Scout camp 1 km from Ferris 3/22 (5)

Ferris 3/21 (4)

Blue Rocks National Park 3/21 (4)
Webster's Isthmus 3.21 (4)


Cobbler's Bay
Index Map

Cavendish
 flat ugly and boring
 largest industrial
 centre in state
 centre hub of
 road & rail network.
 Ended up on "our"
 side of the border
 7/3 (17), 7/17 (18), 7/e (2)

Fiddlebank Road
 runs north-south
 goes on forever
 9/18 (3)

Lee's house
 in city
 9/17 (9)

Industrial
 incinerator
 a few km
 from Camp 23
 7/14 (11)




Camp 23. Hospital
 prison in 100m
 deep quarry.
 Ellie escapes
 to incinerator
 inside mattress
 7/12 (4), 7/14 (11).

Driven in a
 straight line for
 1.5 hours north-
 east then west
 for another 10
 min
 7/12 (4).

Marlon North
 tyre service dry cleaning
 pizza & car wash
 9/18 (3)

Marlon
 9/18 (3)

flat area
 9/18 (3)



Footy ground
 & grandstand
 9/18 (3)

Mount Savage
 9/17 (4)

Green St
 9/18 (3)

No 87
 9/18 (5)


2.5 blocks
 9/18 (4)

Park with
 trees &
 fountain
 9/18 (9)

2 other ovals
 & tennis court
 9/18 (4)

The Holme's,
 (Kevin's parents)
 move to
 Cavendish
 after the war
 sell/service
 chainsaws &
 mowers
 7/e (2)

West Cavendish
 Cricket Club
 7/12 (1)



Our Lady
 Help of
 Christians
 Catholic School
 7/17 (23)

Bank
 7/17 (18)

Hotel-cum-
 Officer's Club
 7/17 (18)

Scout hall in
 Rennie Park
 first suburb on
 Wirrawee side
 of Cavendish
 7/17 (18)

Servo
 7/17 (18)

Power Station
 7/17 (18)

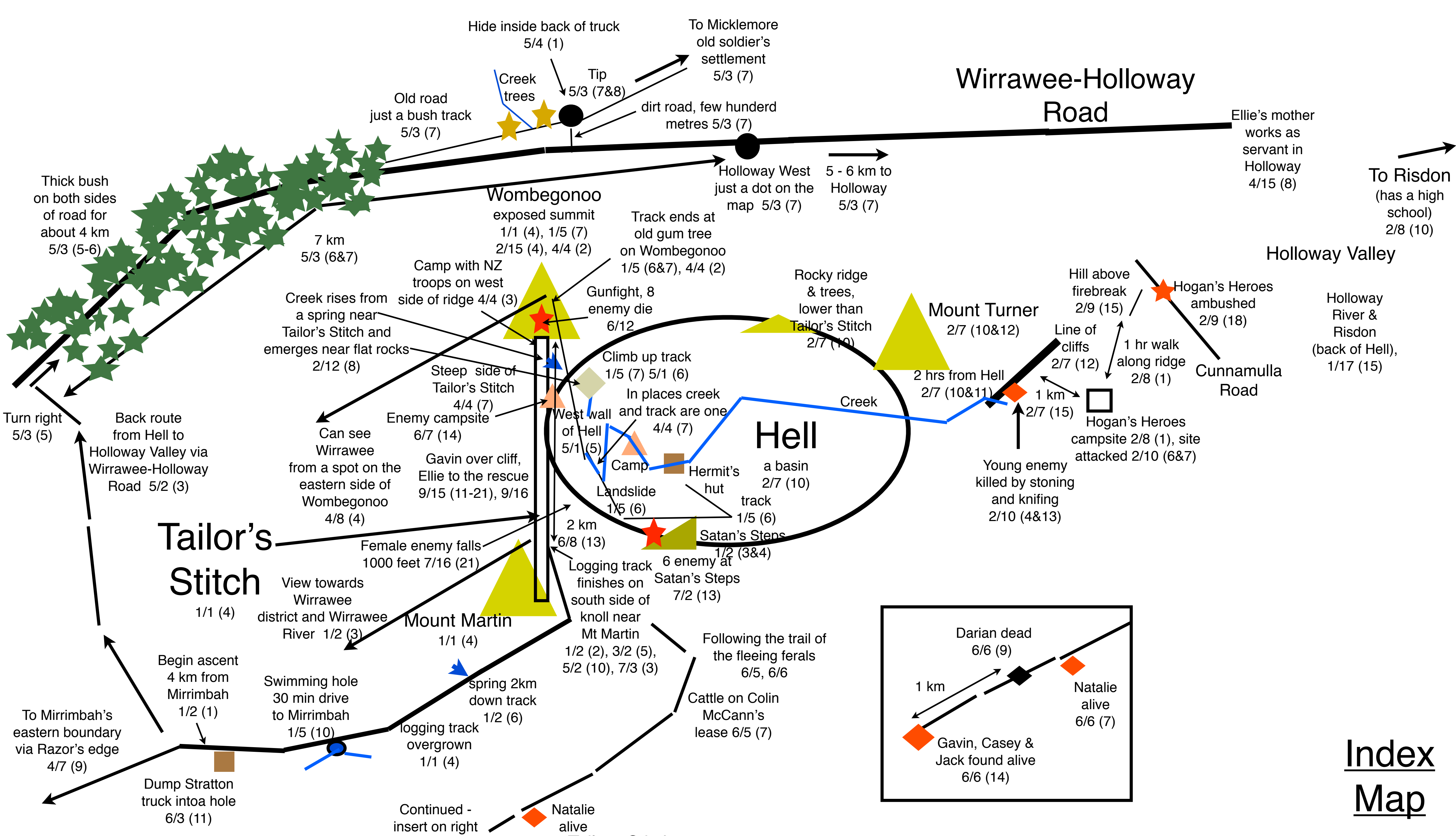
Ellie injured, awakes on the
 second floor of a civilian hospital
 taken over by the military. Ellie
 hears bombs 2 to 3 km away.
 7/11 (6)

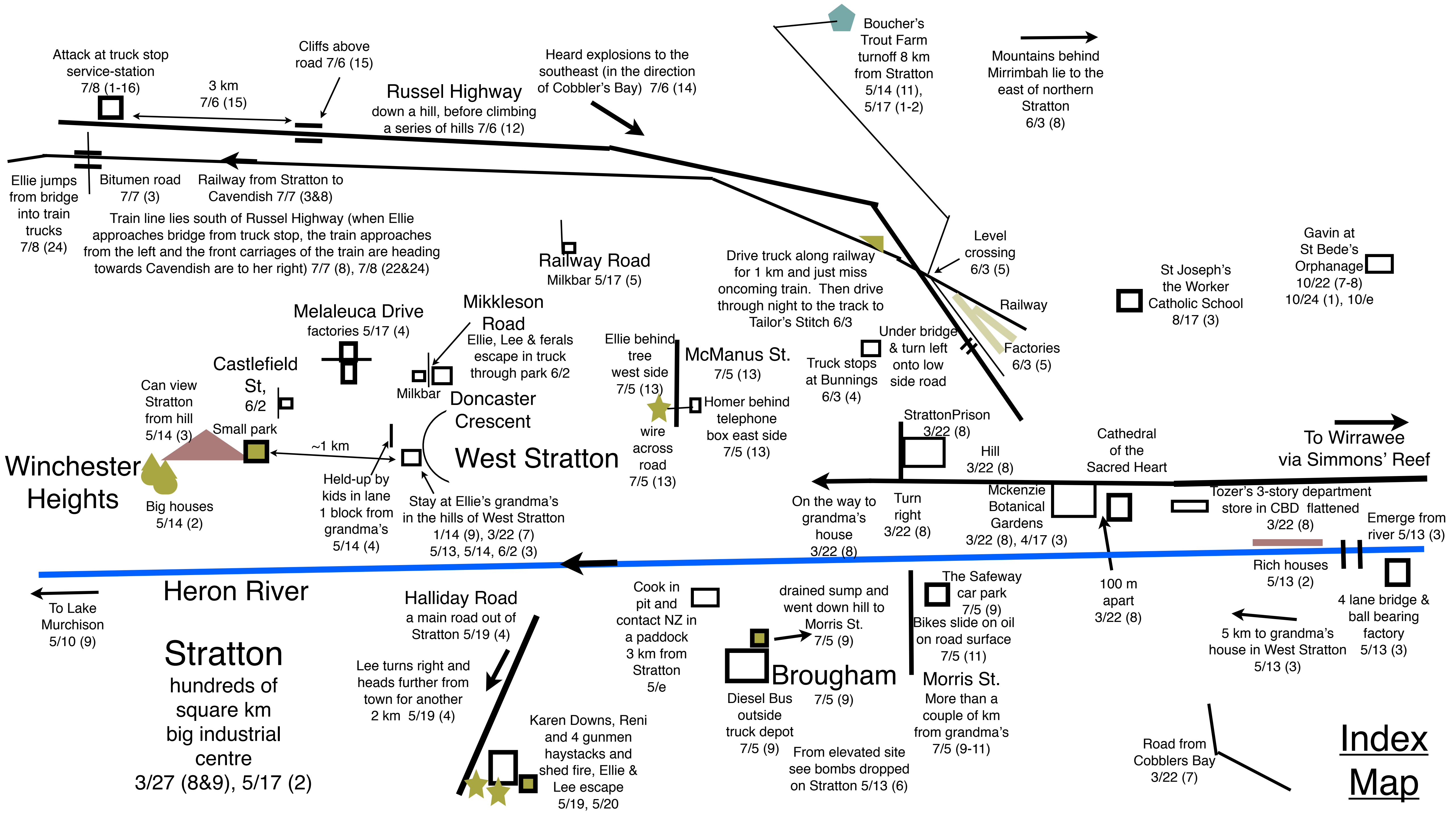
Russel Highway

Railway to
 Stratton
 via Kerrie
 7/7 (3)

More than 50 km
 to Wirrawee
 7/7 (11)

Index
Map





Attack at truck stop service-station 7/8 (1-16)

3 km 7/6 (15)

Cliffs above road 7/6 (15)

Russel Highway down a hill, before climbing a series of hills 7/6 (12)

Heard explosions to the southeast (in the direction of Cobblers Bay) 7/6 (14)

Boucher's Trout Farm turnoff 8 km from Stratton 5/14 (11), 5/17 (1-2)

Mountains behind Mirrimbah lie to the east of northern Stratton 6/3 (8)

Ellie jumps from bridge into train trucks 7/8 (24)

Bitumen road 7/7 (3)

Railway from Stratton to Cavendish 7/7 (3&8)

Train line lies south of Russel Highway (when Ellie approaches bridge from truck stop, the train approaches from the left and the front carriages of the train are heading towards Cavendish are to her right) 7/7 (8), 7/8 (22&24)

Railway Road Milkbar 5/17 (5)

Drive truck along railway for 1 km and just miss oncoming train. Then drive through night to the track to Tailor's Stitch 6/3

Level crossing 6/3 (5)

St Joseph's the Worker Catholic School 8/17 (3)

Gavin at St Bede's Orphanage 10/22 (7-8), 10/24 (1), 10/e

Melaleuca Drive factories 5/17 (4)

Mikkleson Road Ellie, Lee & ferals escape in truck through park 6/2

Ellie behind tree west side 7/5 (13)

McManus St. 7/5 (13) Homer behind telephone box east side 7/5 (13)

Truck stops at Bunnings 6/3 (4)

Under bridge & turn left onto low side road

Railway Factories 6/3 (5)

Castlefield St, 6/2

Can view Stratton from hill 5/14 (3)

Small park

~1 km

Stay at Ellie's grandma's in the hills of West Stratton 1/14 (9), 3/22 (7), 5/13, 5/14, 6/2 (3)

Held-up by kids in lane 1 block from grandma's 5/14 (4)

wire across road 7/5 (13)

Doncaster Crescent

West Stratton

On the way to grandma's house 3/22 (8)

Stratton Prison 3/22 (8)

Hill 3/22 (8) Mckenzie Botanical Gardens 3/22 (8), 4/17 (3)

Cathedral of the Sacred Heart

To Wirrawee via Simmons' Reef

Tozer's 3-story department store in CBD flattened 3/22 (8)

Emerge from river 5/13 (3)

Winchester Heights

Big houses 5/14 (2)

To Lake Murchison 5/10 (9)

Heron River

Stratton hundreds of square km big industrial centre 3/27 (8&9), 5/17 (2)

Halliday Road a main road out of Stratton 5/19 (4)

Lee turns right and heads further from town for another 2 km 5/19 (4)

Cook in pit and contact NZ in a paddock 3 km from Stratton 5/e

drained sump and went down hill to Morris St. 7/5 (9)

Brougham Diesel Bus 7/5 (9) From elevated site see bombs dropped on Stratton 5/13 (6)

The Safeway car park 7/5 (9) Bikes slide on oil on road surface 7/5 (11) Morris St. More than a couple of km from grandma's 7/5 (9-11)

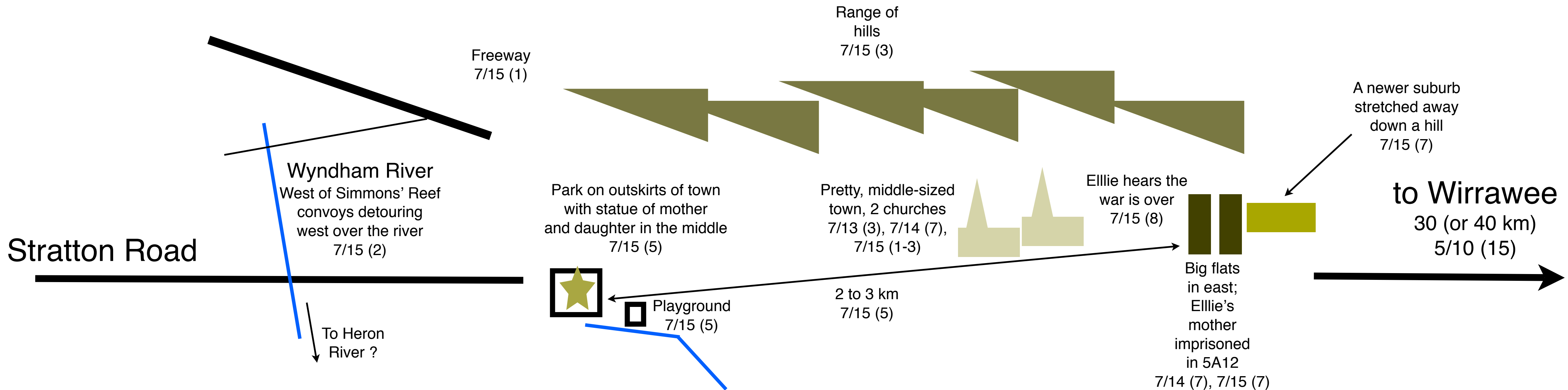
100 m apart 3/22 (8)

Rich houses 5/13 (2) 5 km to grandma's house in West Stratton 5/13 (3)

4 lane bridge & ball bearing factory 5/13 (3)

Road from Cobblers Bay 3/22 (7)

Index
Map



Stratton Road

Wyndham River
West of Simmons' Reef
convoys detouring
west over the river
7/15 (2)

Freeway
7/15 (1)

Range of
hills
7/15 (3)

Park on outskirts of town
with statue of mother
and daughter in the middle
7/15 (5)

Pretty, middle-sized
town, 2 churches
7/13 (3), 7/14 (7),
7/15 (1-3)

Ellie hears the
war is over
7/15 (8)

A newer suburb
stretched away
down a hill
7/15 (7)

to Wirrawee
30 (or 40 km)
5/10 (15)



Playground
7/15 (5)

2 to 3 km
7/15 (5)

Big flats
in east;
Ellie's
mother
imprisoned
in 5A12
7/14 (7), 7/15 (7)

Simmons' Reef

Index
Map