

Maps for Tomorrow

- to get to index map, use right/down arrow or [click here](#)

When on the index map, click “Zoom” to see details of the map area. Then click “Index Map” to return to the index map.

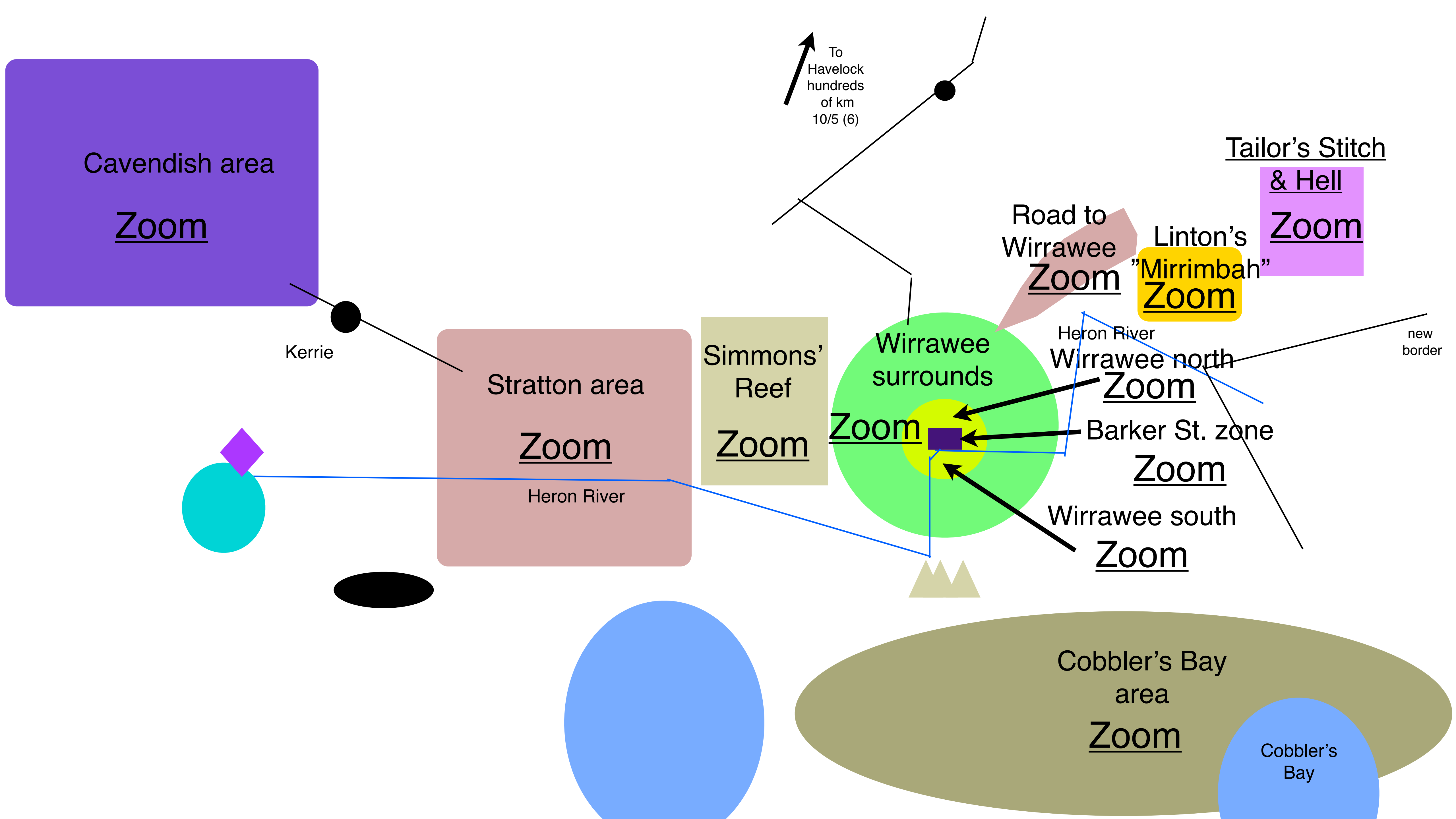
Legend for maps

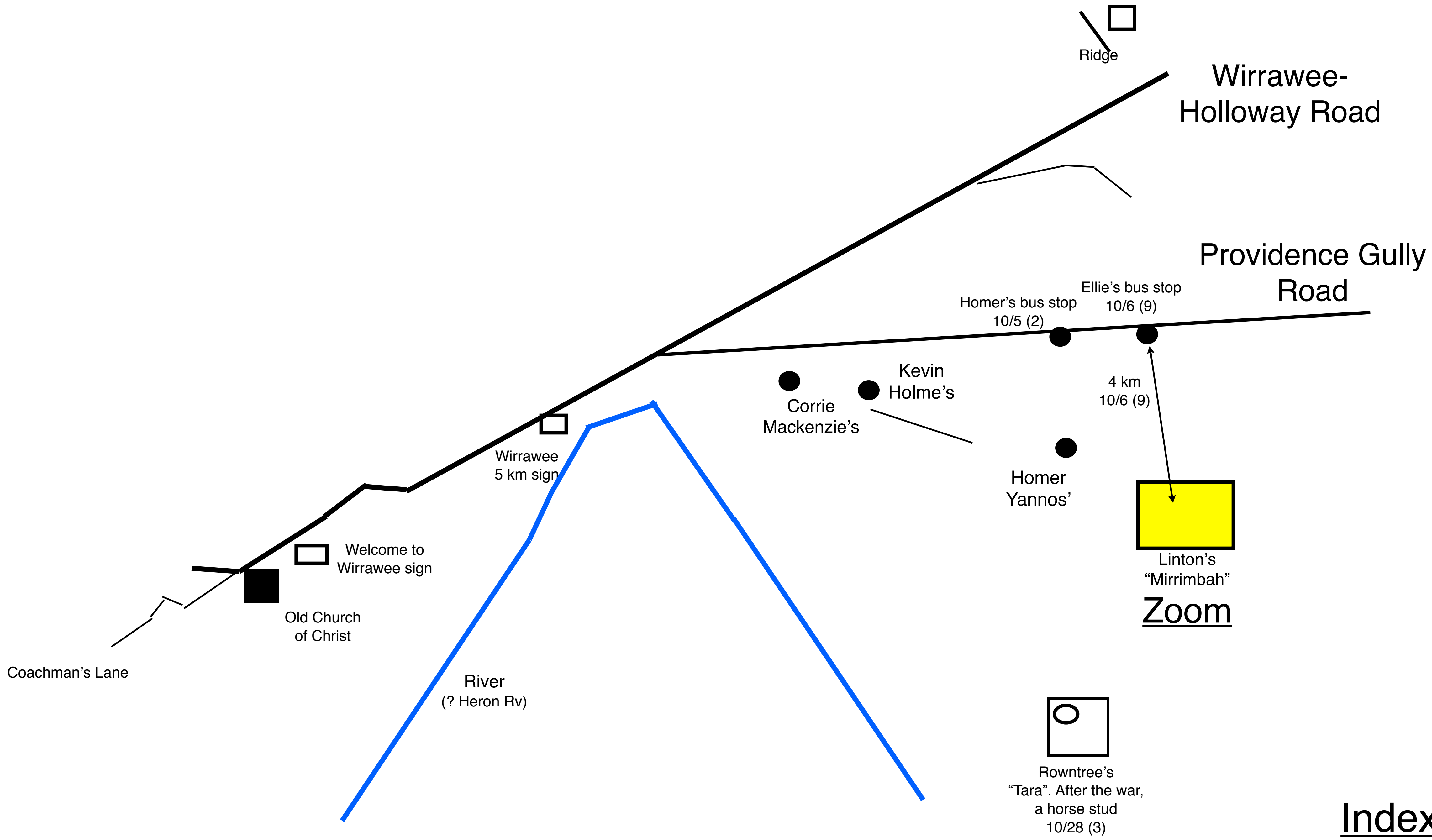
Re : X/Y (Z)

X = Book Number

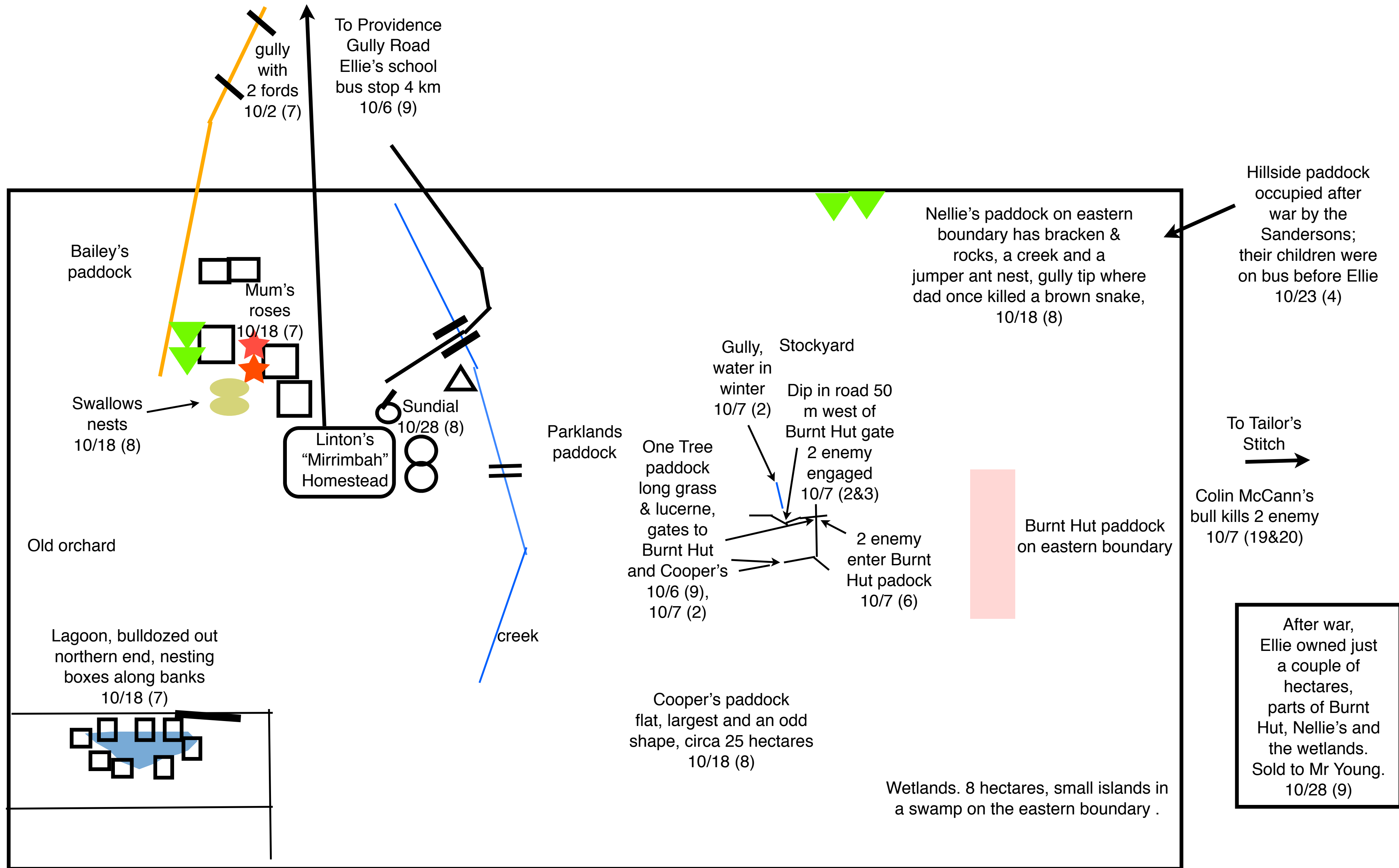
Y = Chapter Number
or epilogue (e)

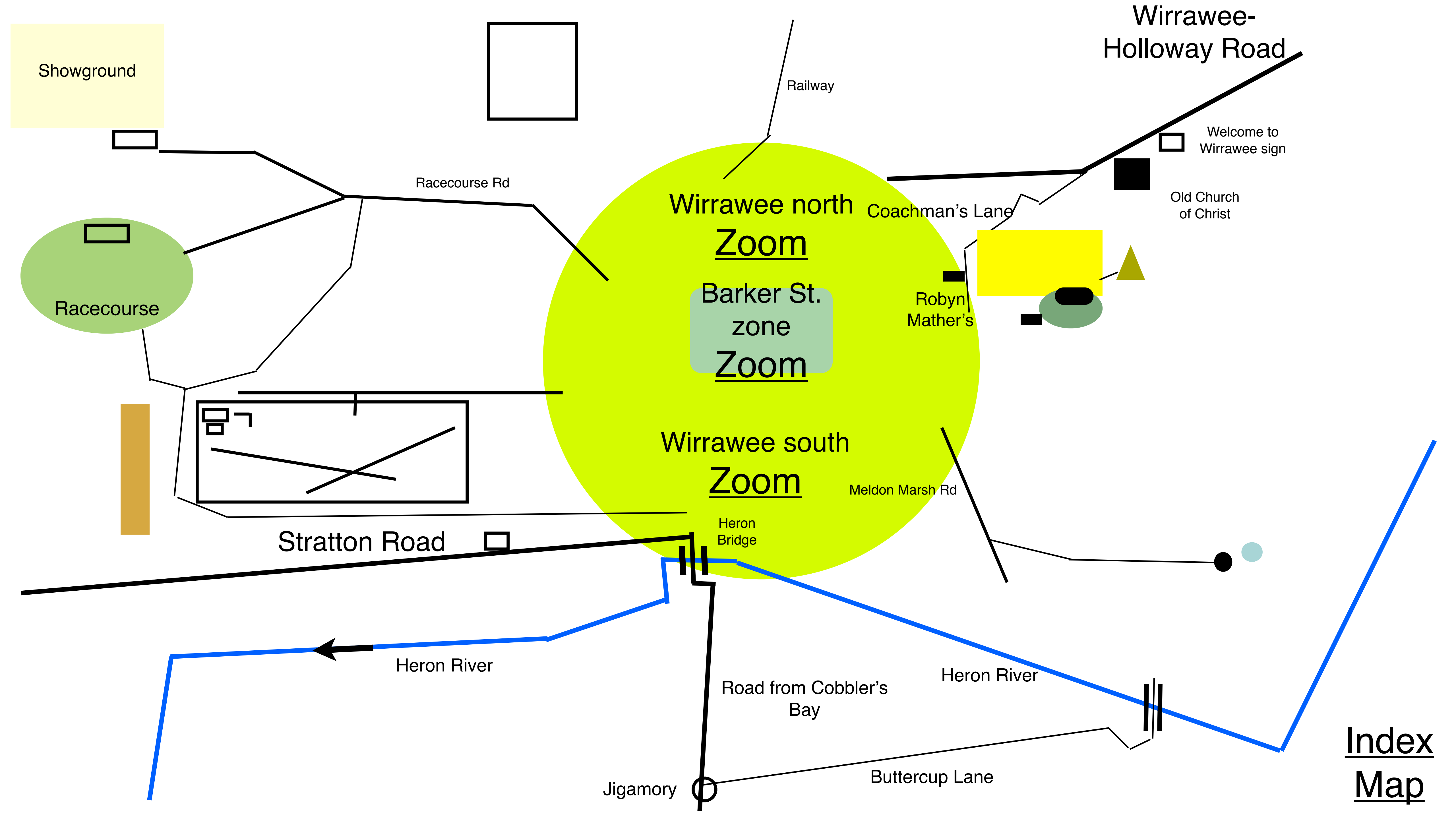
Z = Approx. page in Y

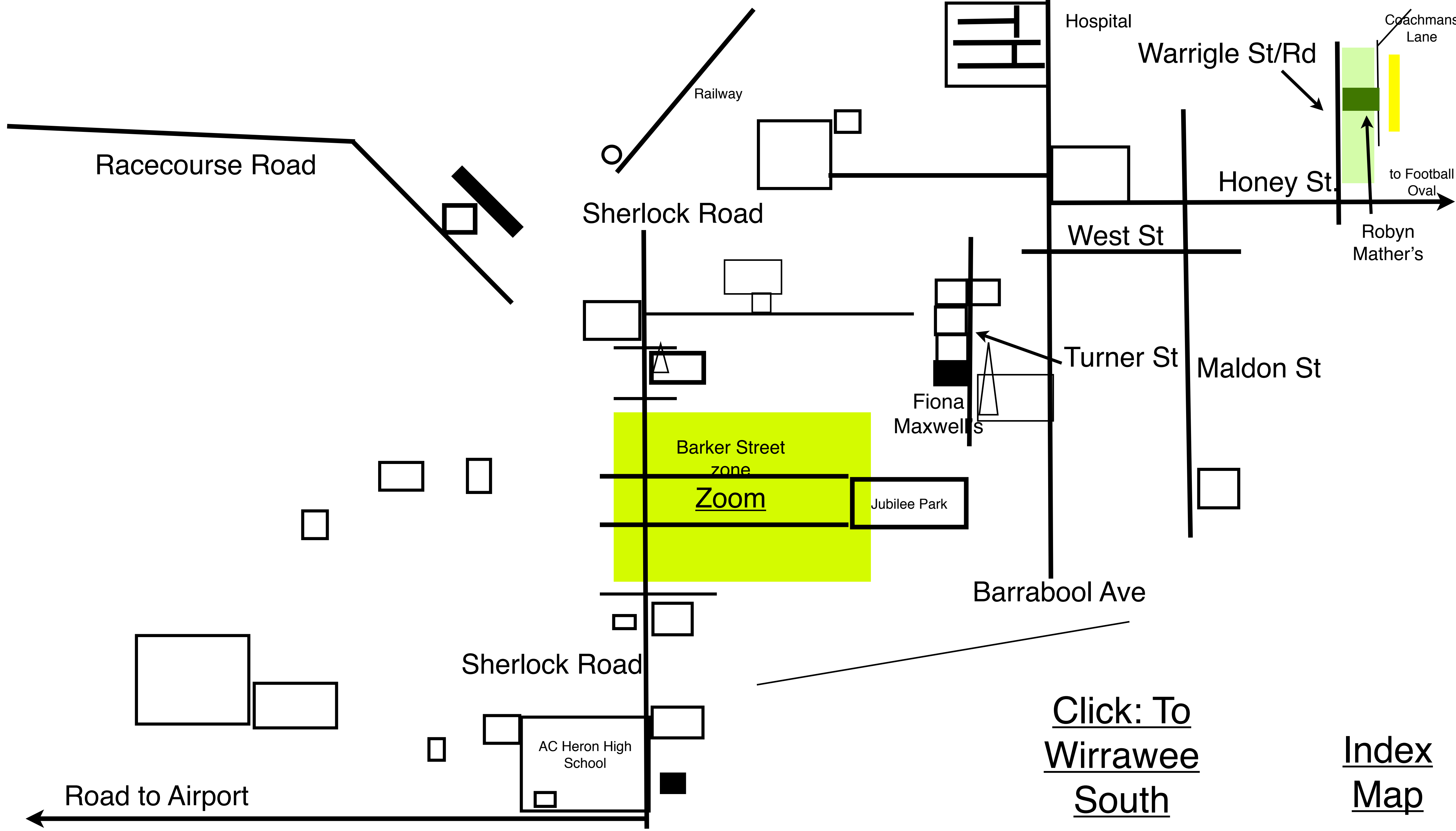




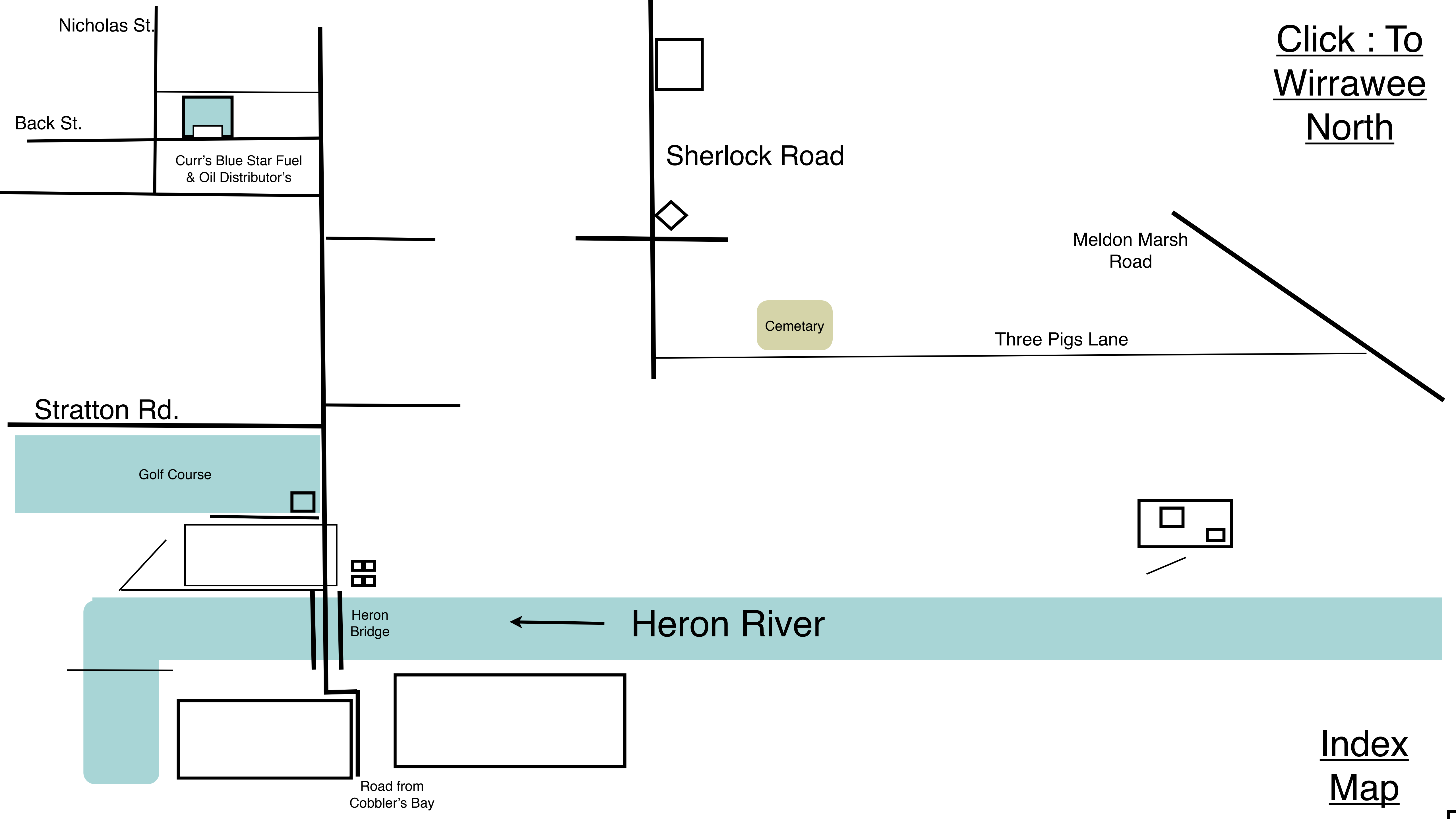
Index
Map





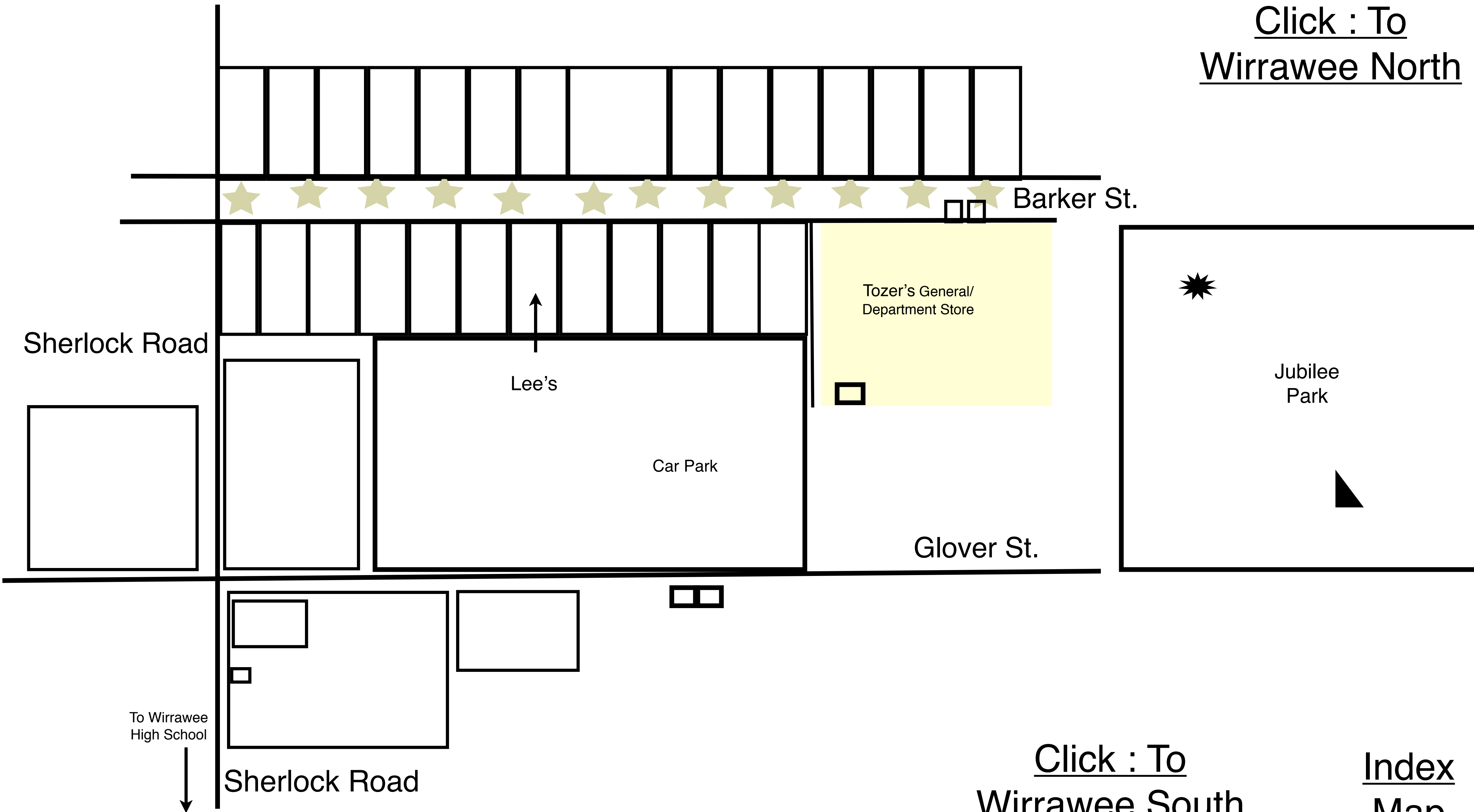


[Click : To Wirrawee North](#)



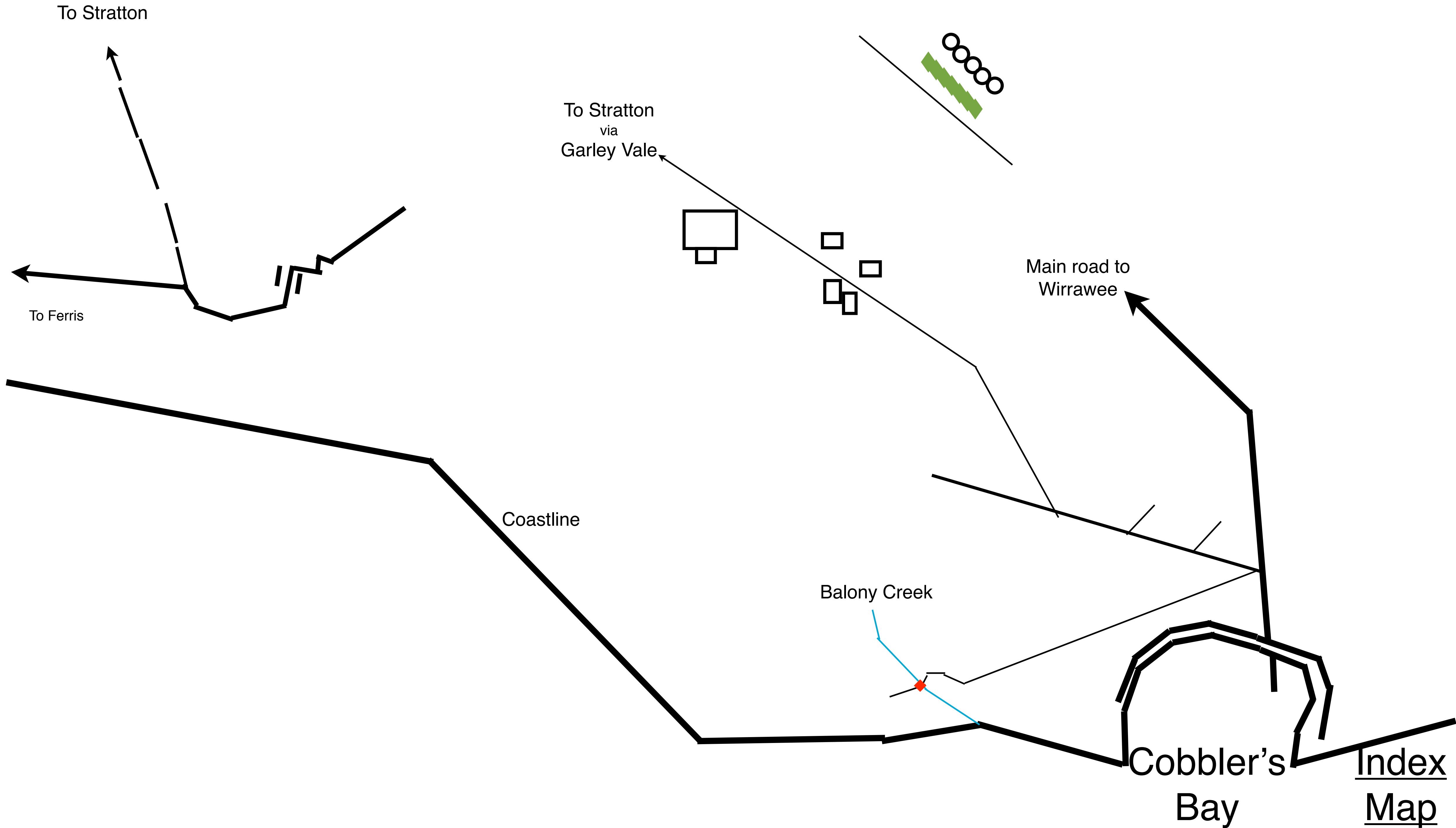
[Index Map](#)

[Click : To
Wirrawee North](#)



[Click : To
Wirrawee South](#)

[Index
Map](#)



To Stratton

To Ferris

To Stratton
via
Garley Vale

Main road to
Wirrawee


Coastline

Balony Creek

Cobbler's
Bay

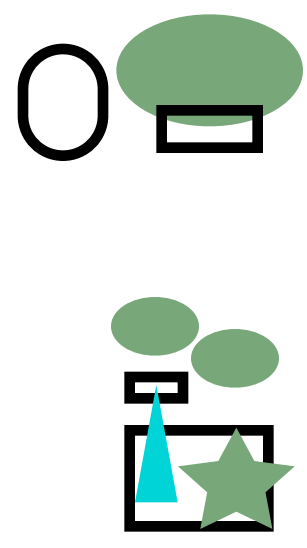
Index
Map

Cavendish
flat ugly and boring
largest industrial
centre in state
centre hub of
road & rail network.
Ended up on "our"
side of the border


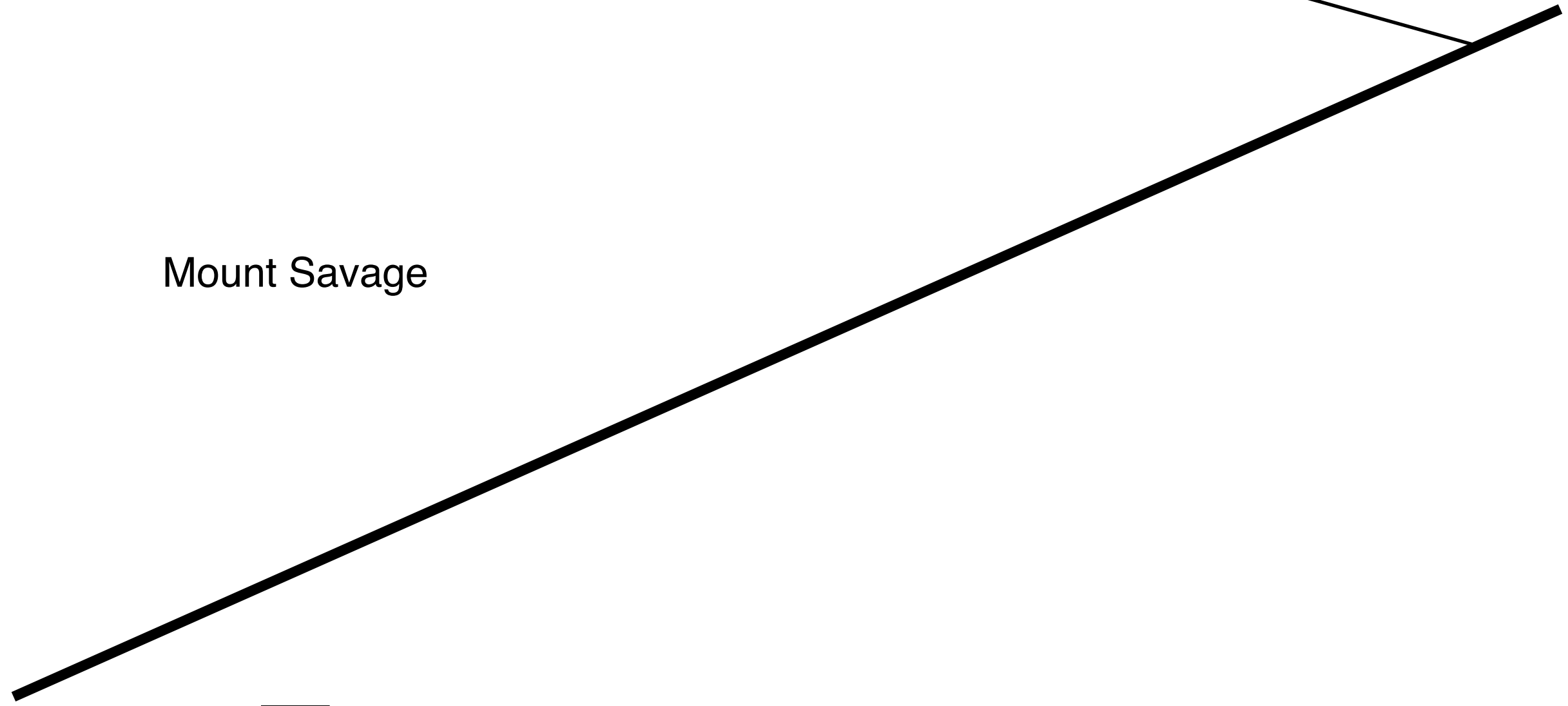


Green St
—

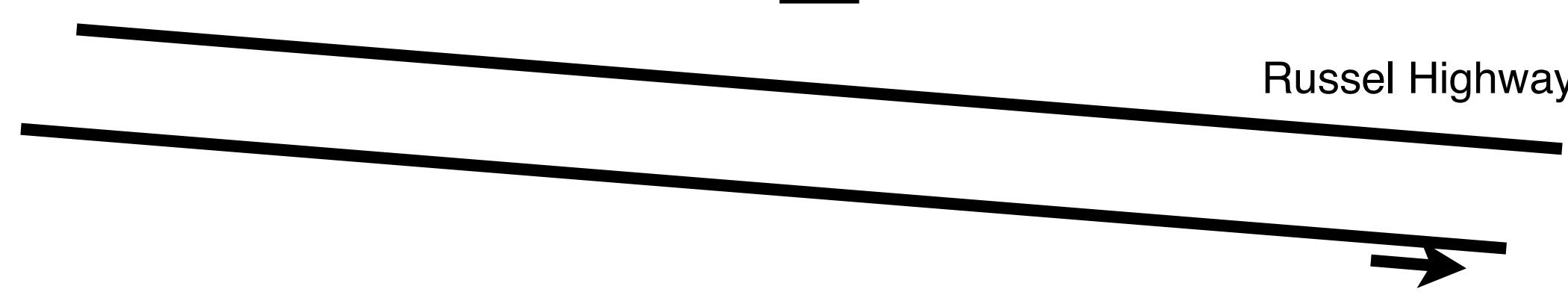
Marlon



Mount Savage



Russel Highway

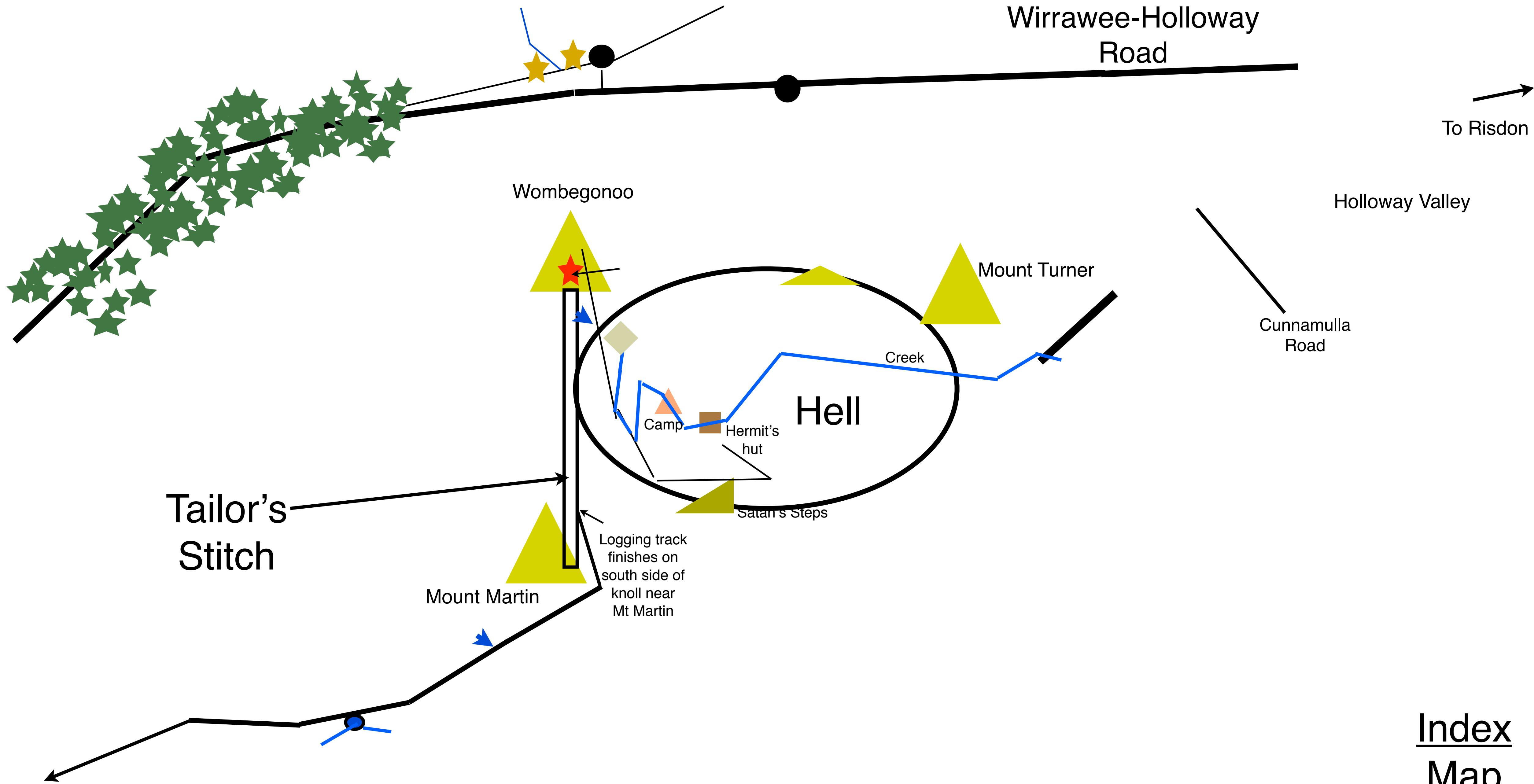


Railway to
Stratton
via Kerrie

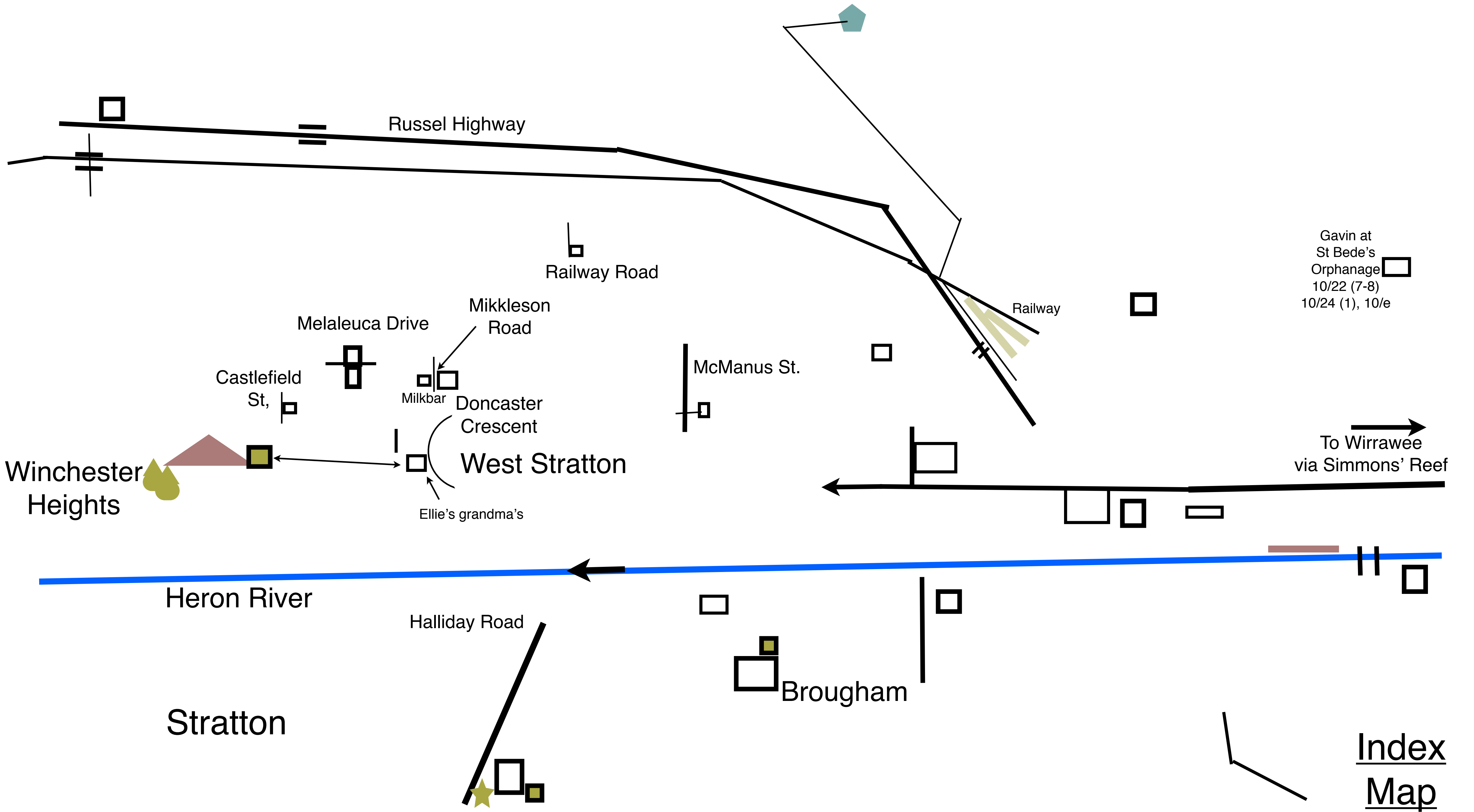


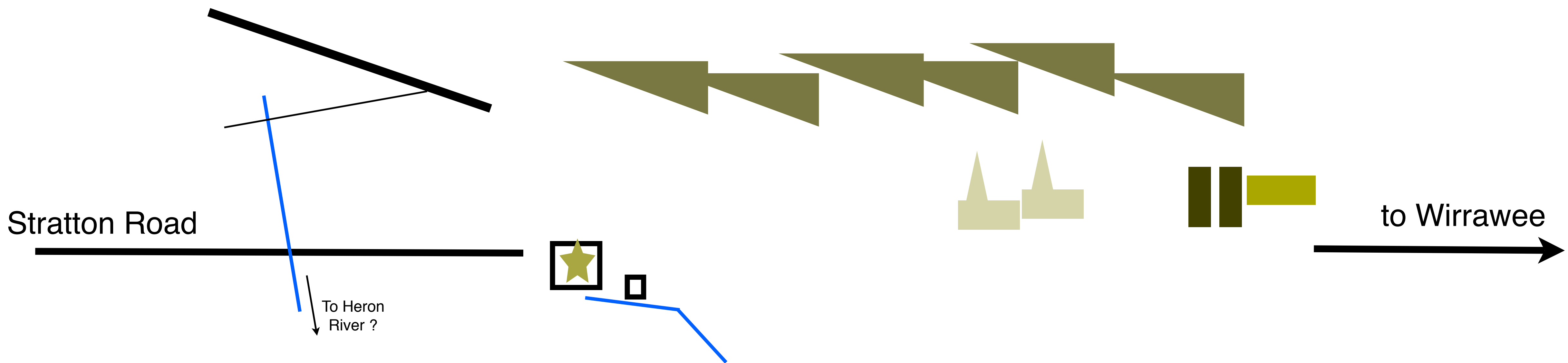
More than 50 km
to Wirrawee

Index
Map



Index
Map





Stratton Road

To Heron
River ?

to Wirrawee

Simmons' Reef

Index
Map