

Maps for Tomorrow

- to get to index map, use right/down arrow or [click here](#)

When on the index map, click “Zoom” to see details of the map area. Then click “Index Map” to return to the index map.

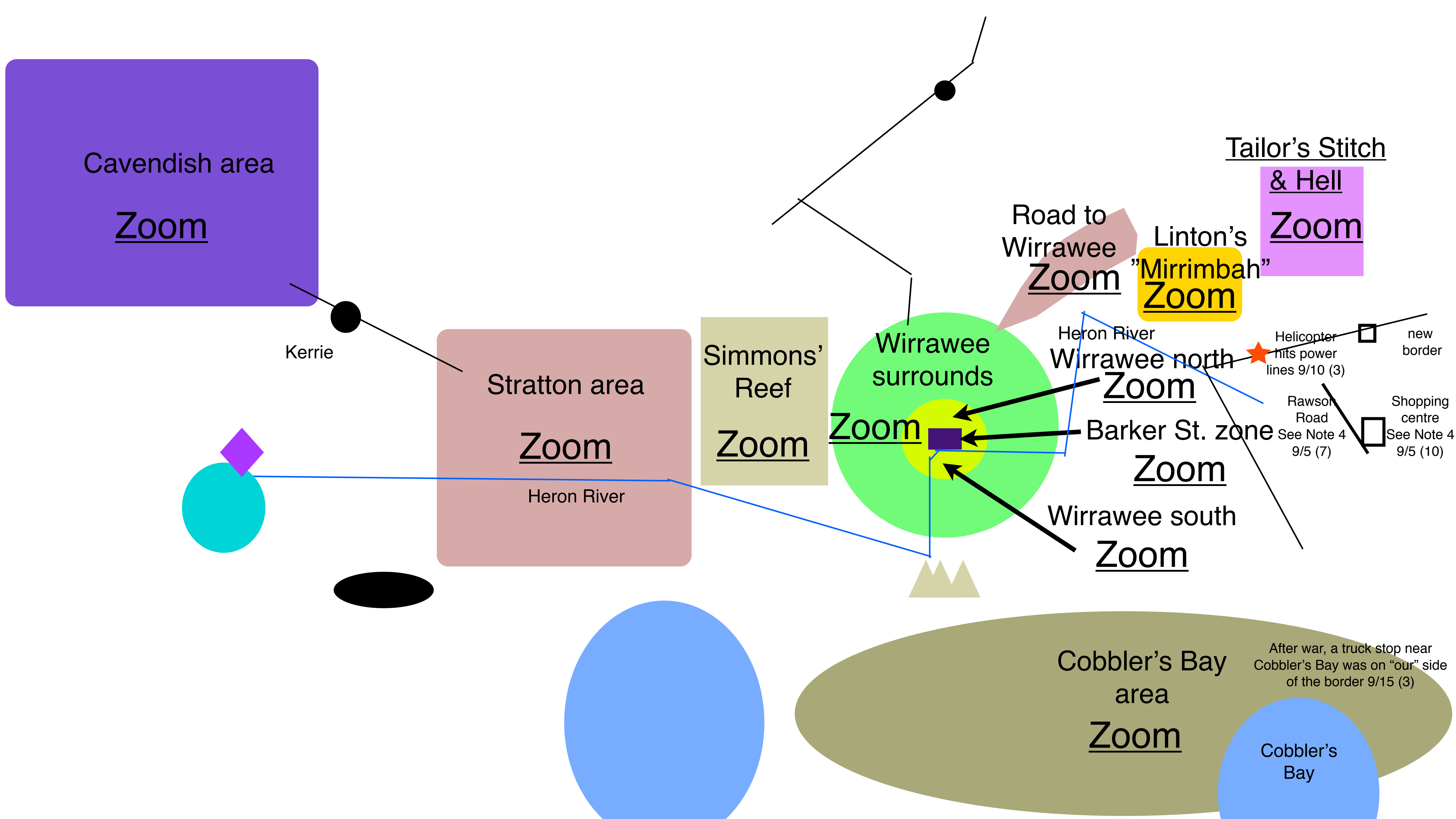
Legend for maps

Re : X/Y (Z)


X = Book Number

Y = Chapter Number
or epilogue (e)

Z = Approx. page in Y




Cavendish area
Zoom



Kerrie

Stratton area
Zoom
Heron River



Simmons' Reef
Zoom



Wirrawee surrounds
Zoom

Road to Wirrawee
Zoom



Linton's "Mirrimbah"
Zoom

Tailor's Stitch & Hell
Zoom


Heron River
Wirrawee north
Zoom

Helicopter hits power lines 9/10 (3)  new border 

Barker St. zone
Zoom


Rawson Road See Note 4 9/5 (7)  Shopping centre See Note 4 9/5 (10) 

Wirrawee south
Zoom



Cobbler's Bay area
Zoom

After war, a truck stop near Cobbler's Bay was on "our" side of the border 9/15 (3)

Cobbler's Bay 

Wirrawee-Holloway Road

Providence Gully Road

Ford over winter creek
9/1 (1)

Farrar's
Ellie's favourite
perpetual creek
old windmill
9/1 (2&5)

circa 8 km
9/1 (6)

Pereira's,
9/1 (7)

Corrie
Mackenzie's

Kevin
Holme's

Gate to Ellie's
bus stop

Mrs Nelson's
9/13 (9)

Anzelark's
5km 9/2 (15)

Melissa
Carpenter's
3 km,
9/12 (4)

Homer
Yannos'

4 km
9/13 (9)

Linton's
"Mirrimbah"
Zoom

Welcome to
Wirrawee sign

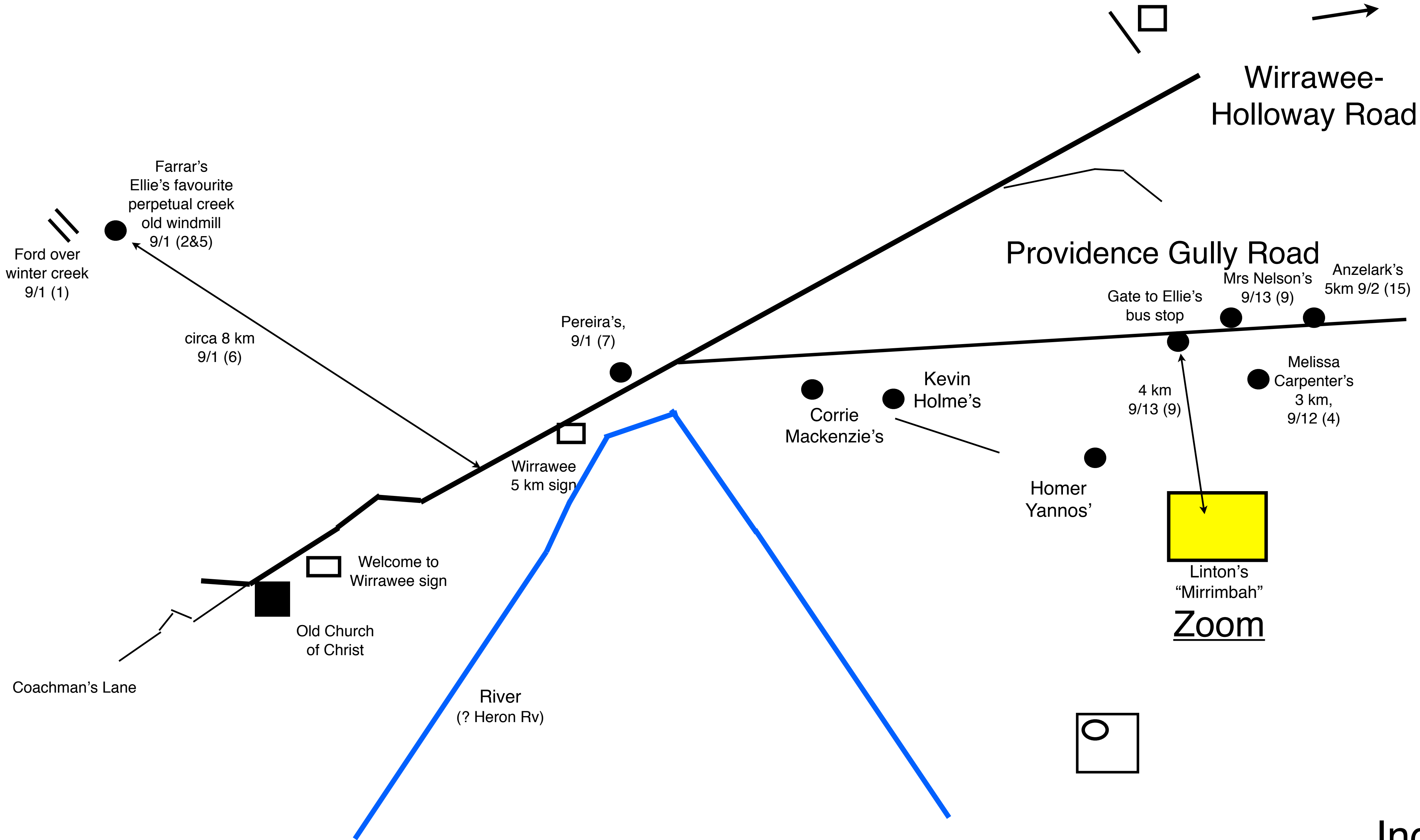
Old Church
of Christ

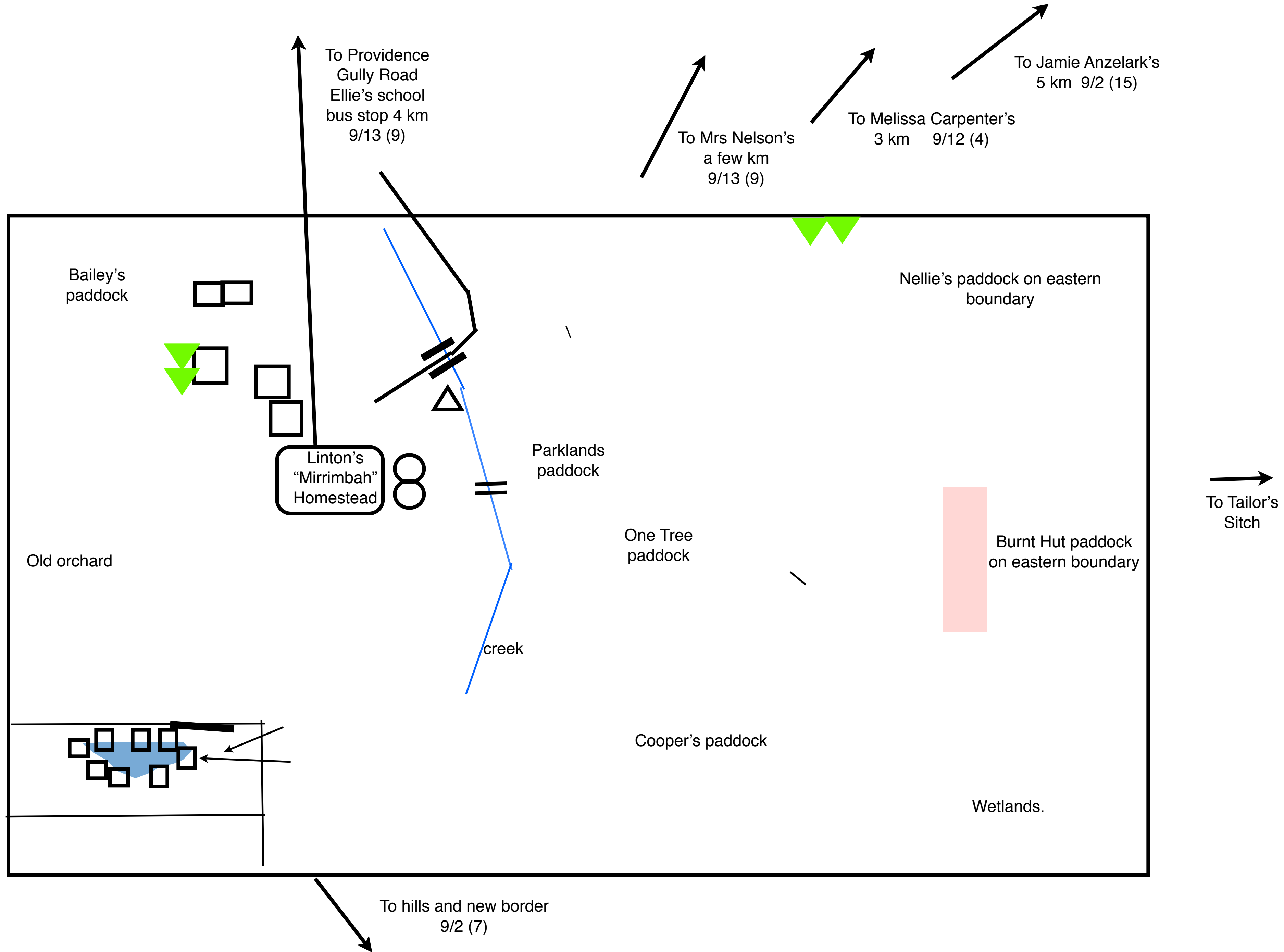
Wirrawee
5 km sign

River
(? Heron Rv)

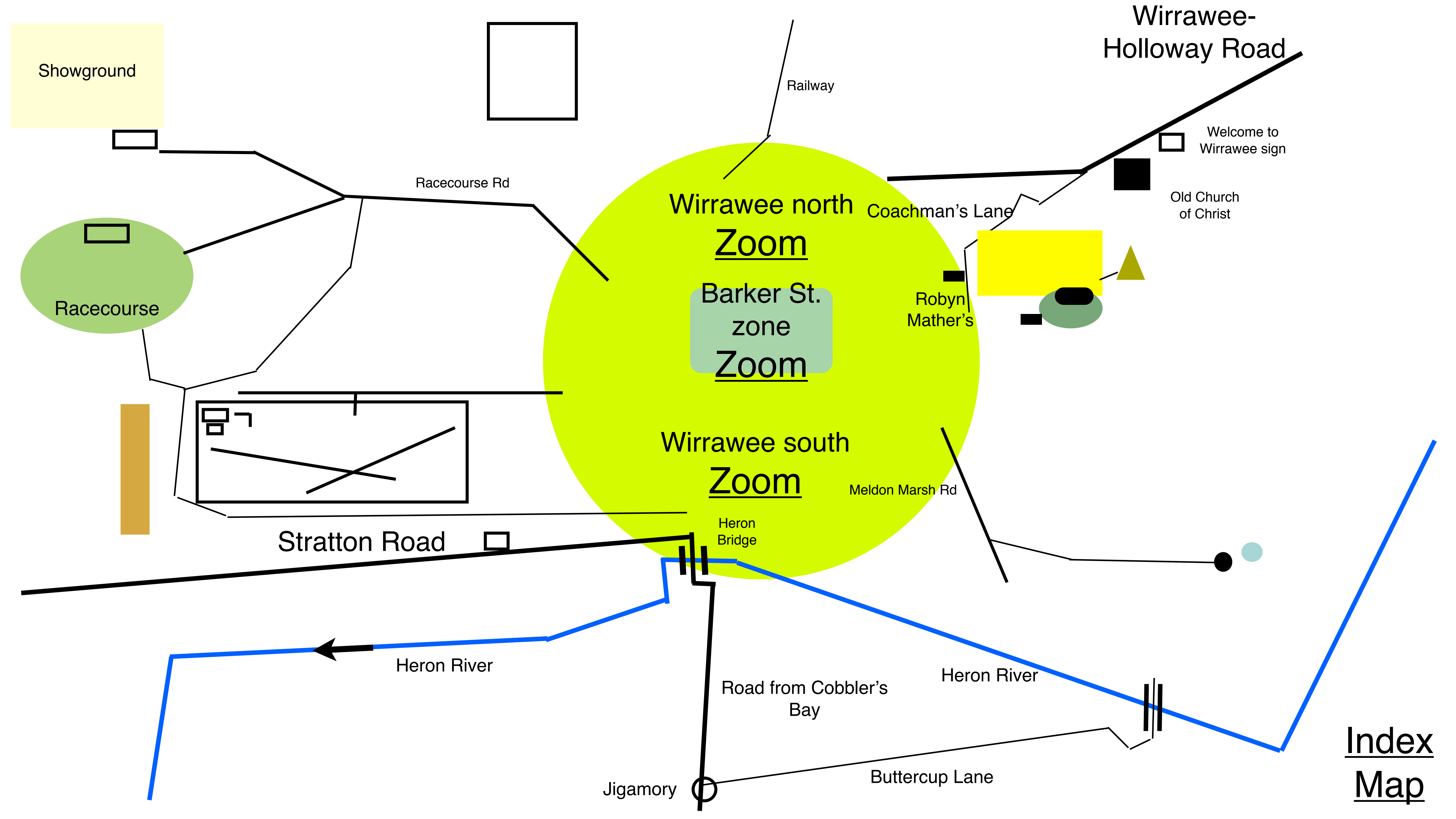
Coachman's Lane

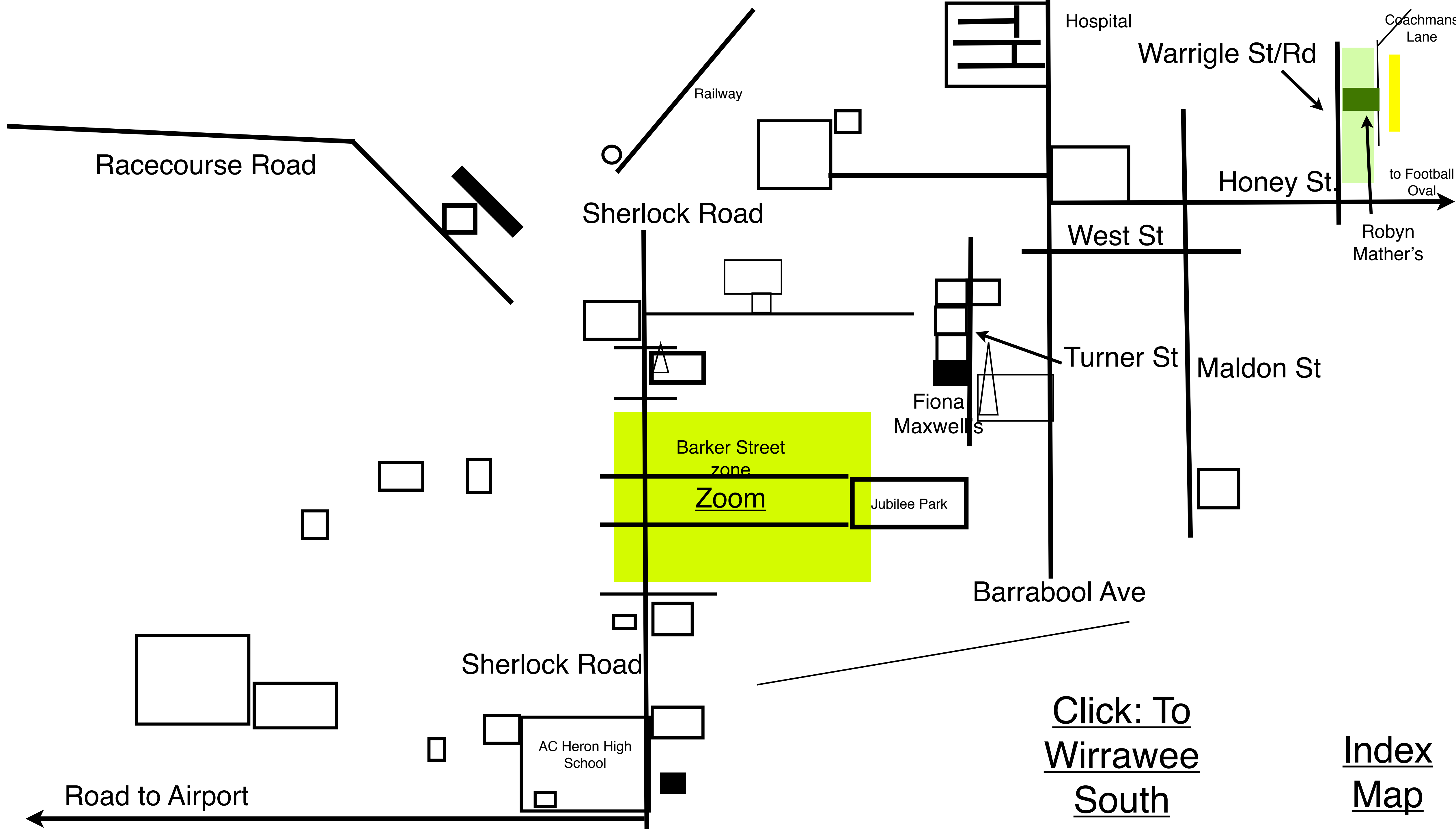
Index
Map



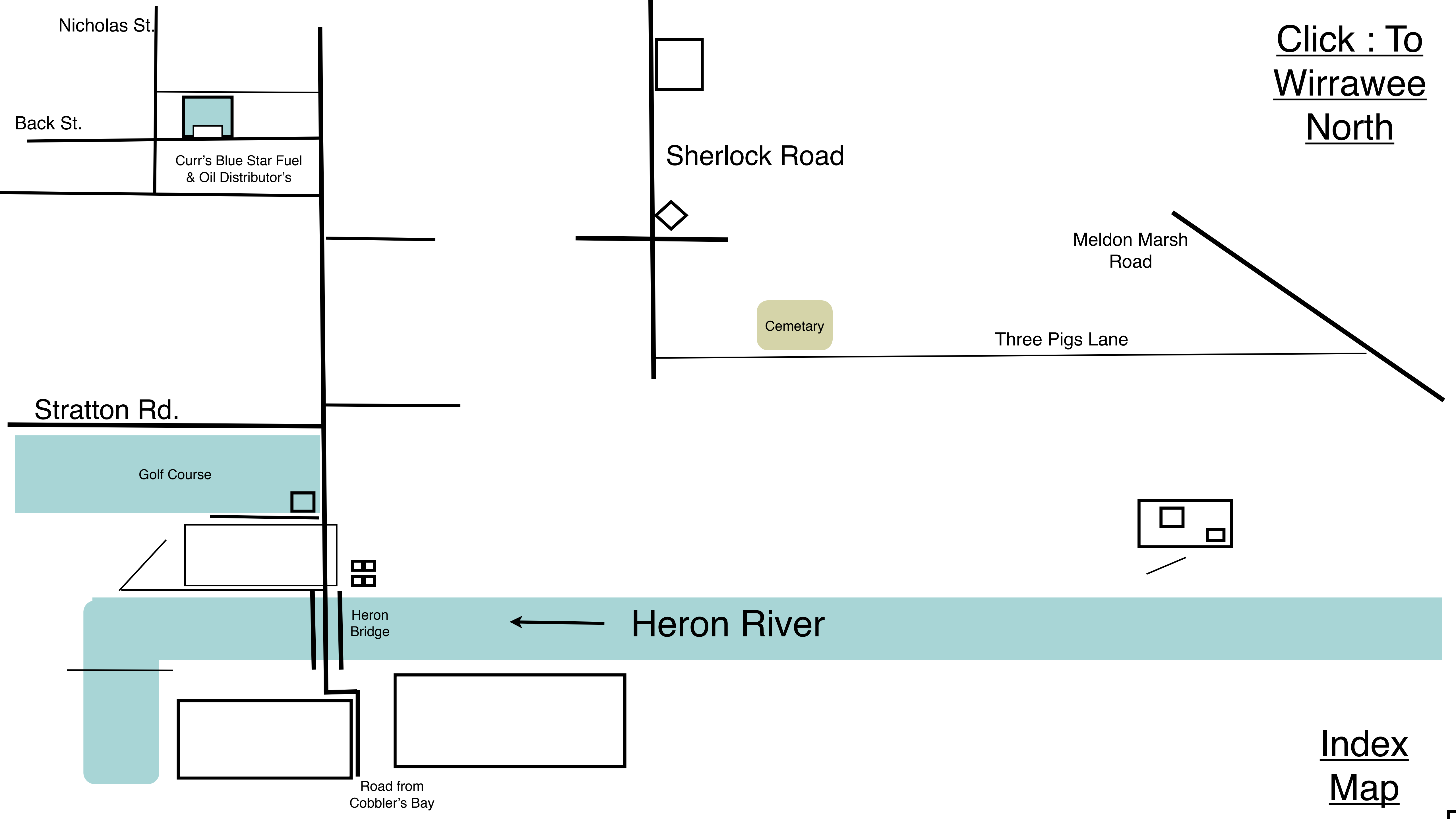


Index
Map



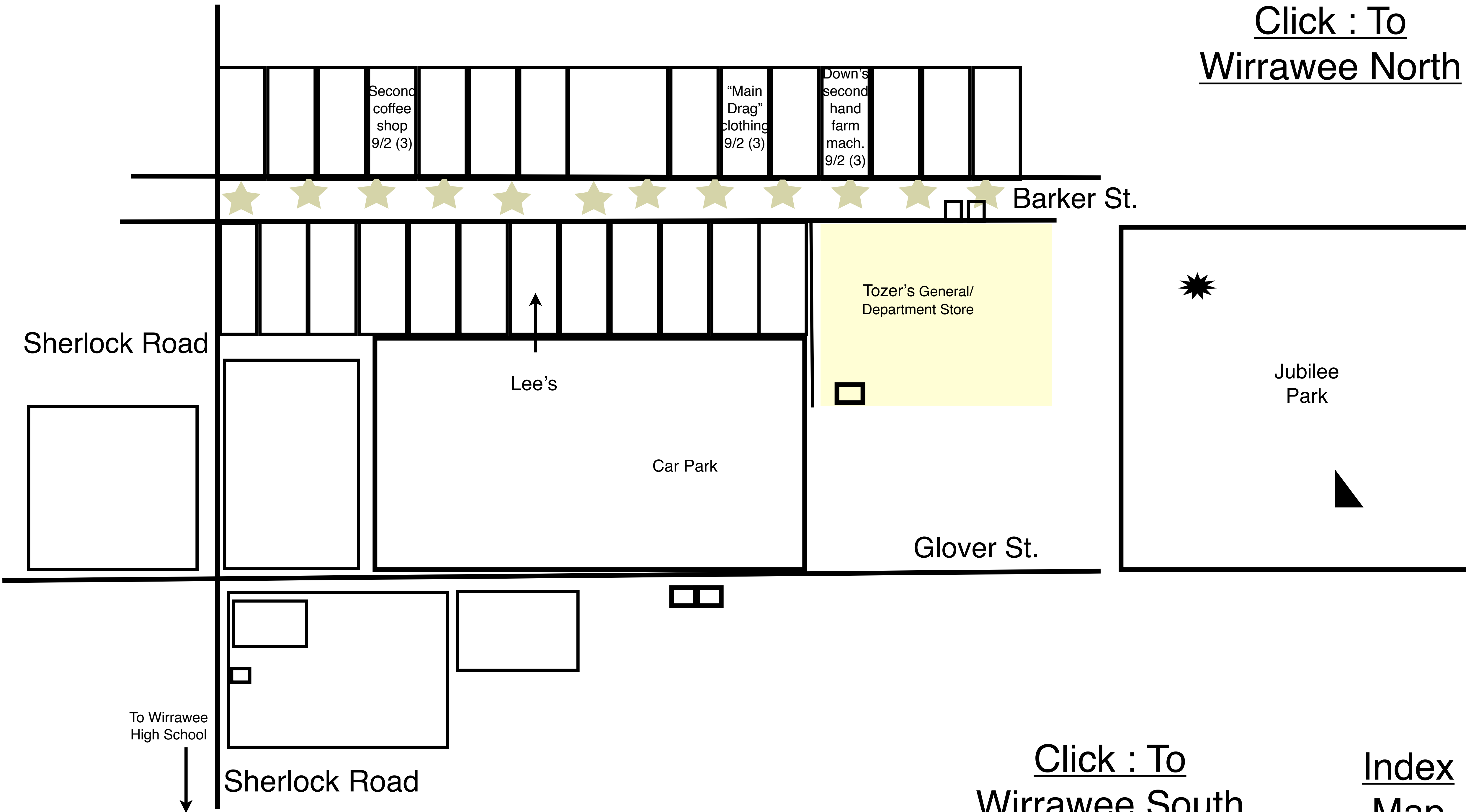


[Click : To Wirrawee North](#)



[Index Map](#)

[Click : To Wirrawee North](#)



Sherlock Road

Barker St.

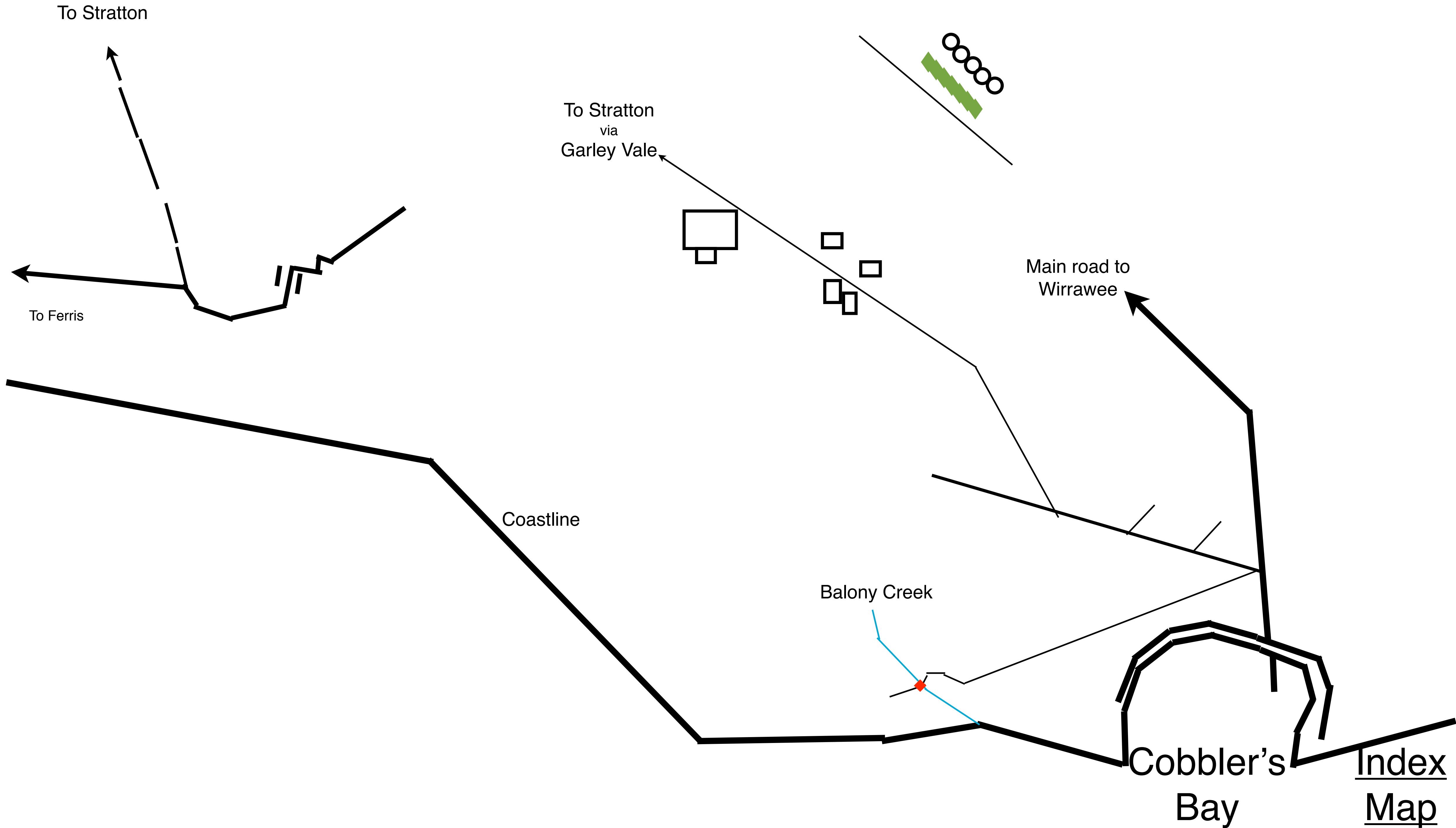
Glover St.

To Wirrawee High School

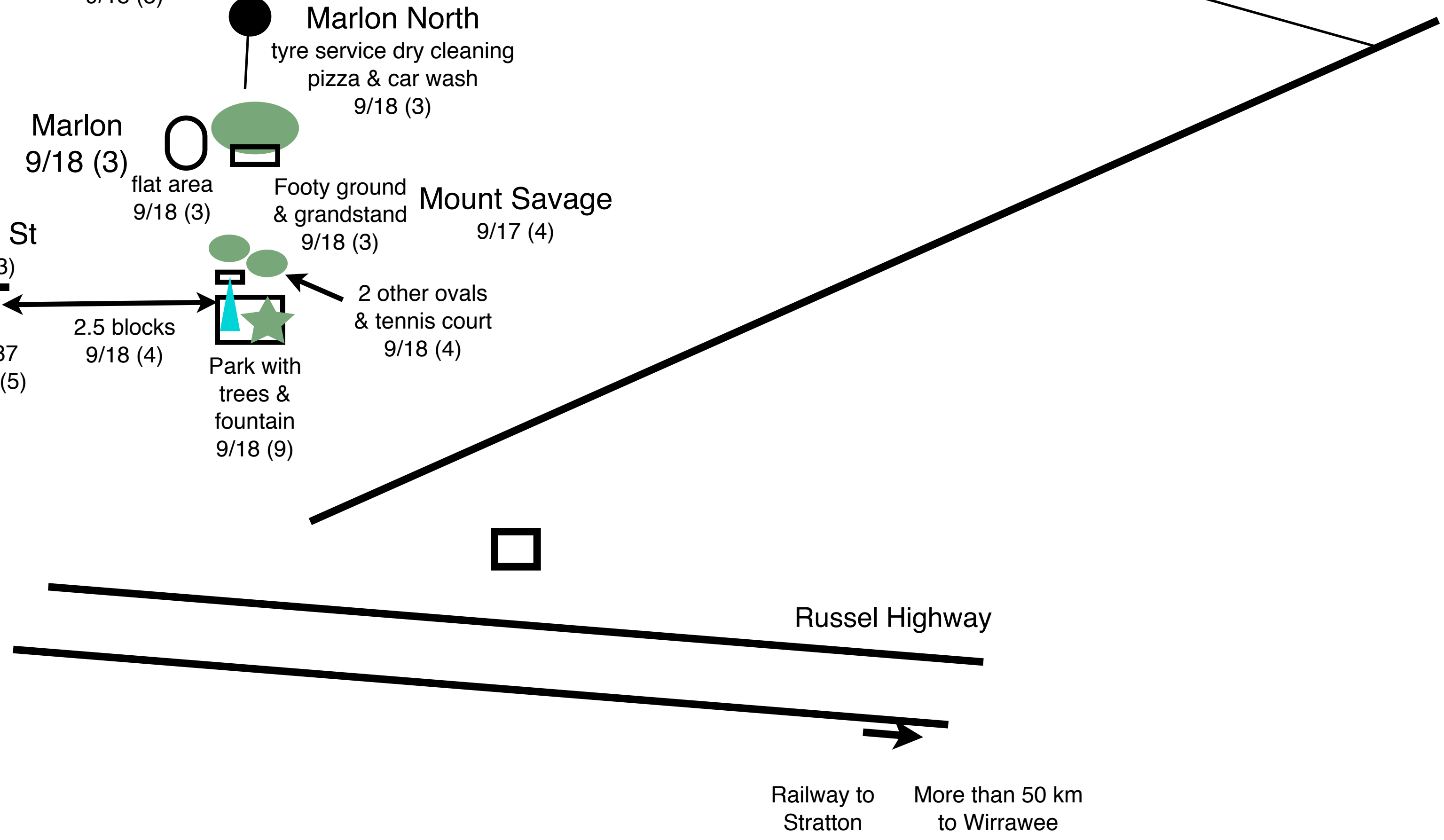
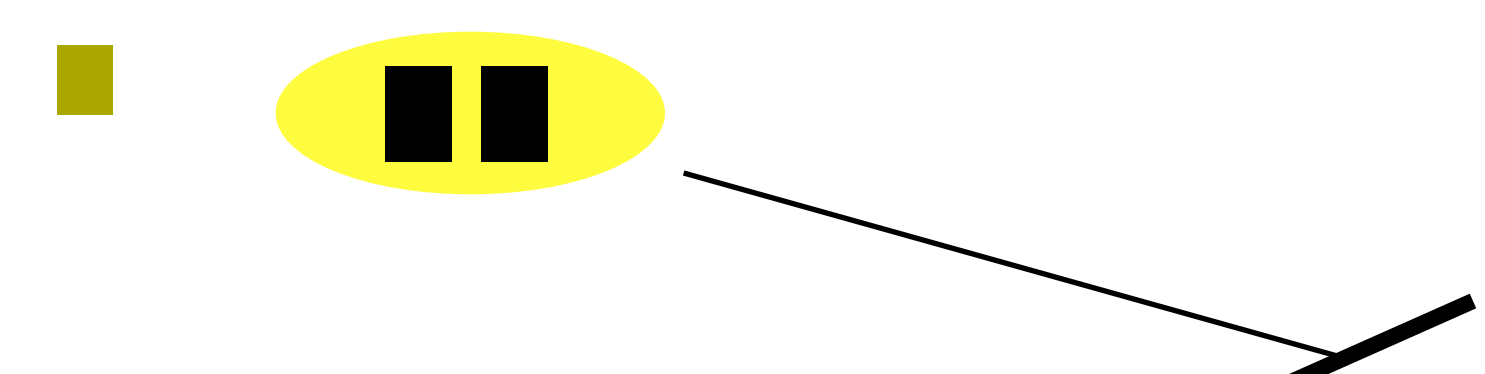
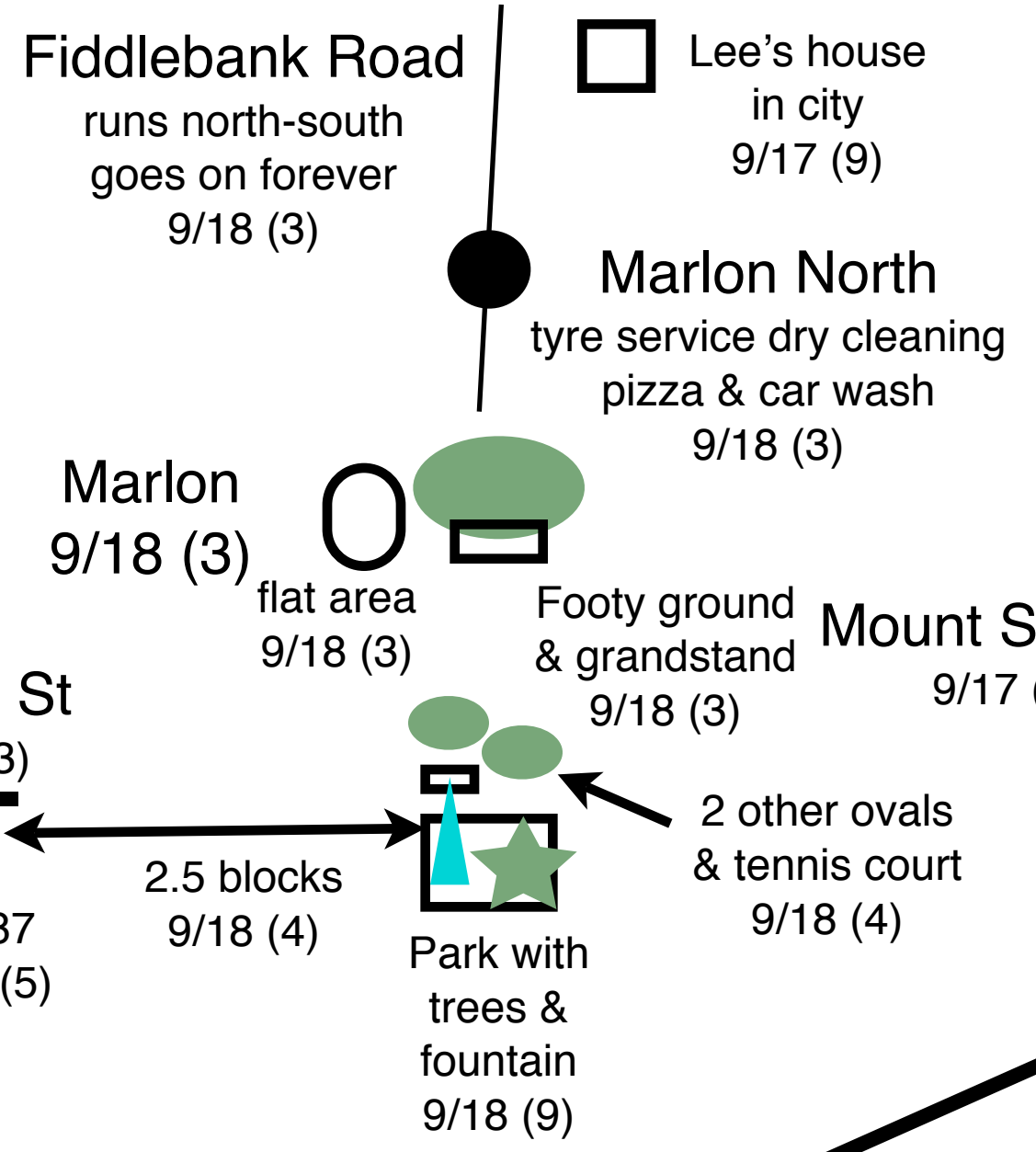

Sherlock Road

[Click : To Wirrawee South](#)

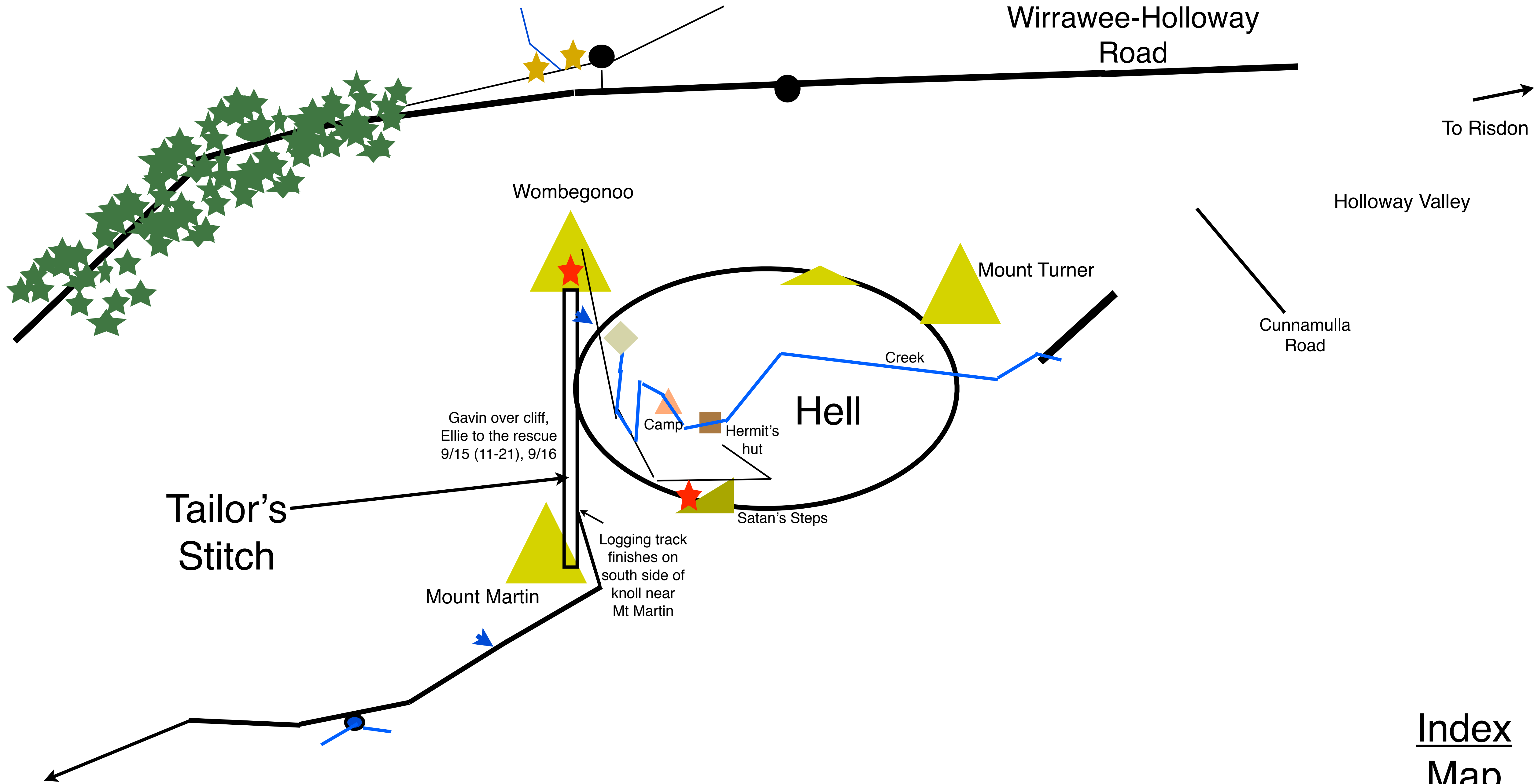
[Index Map](#)



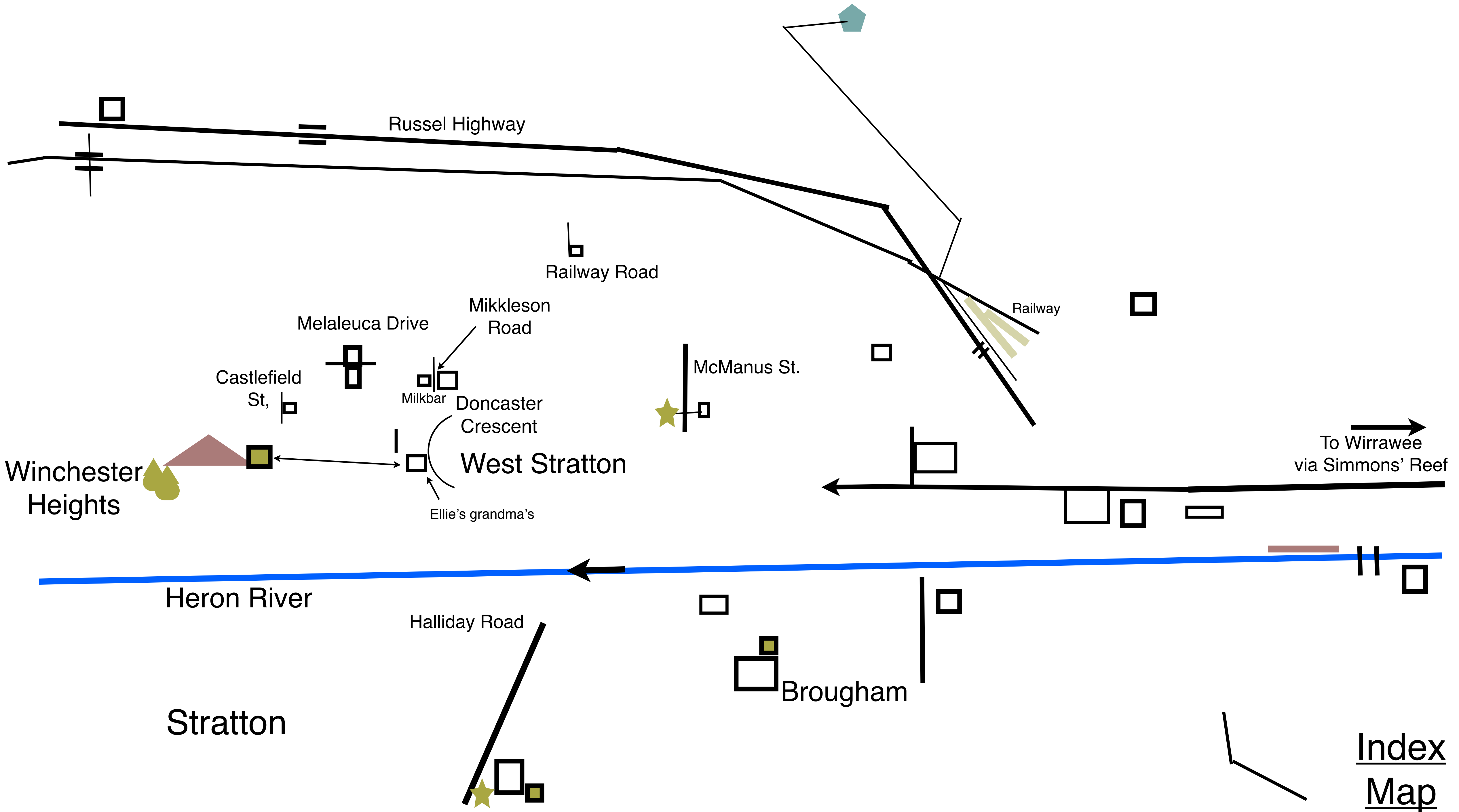
Cavendish
flat ugly and boring
largest industrial
centre in state
centre hub of
road & rail network.

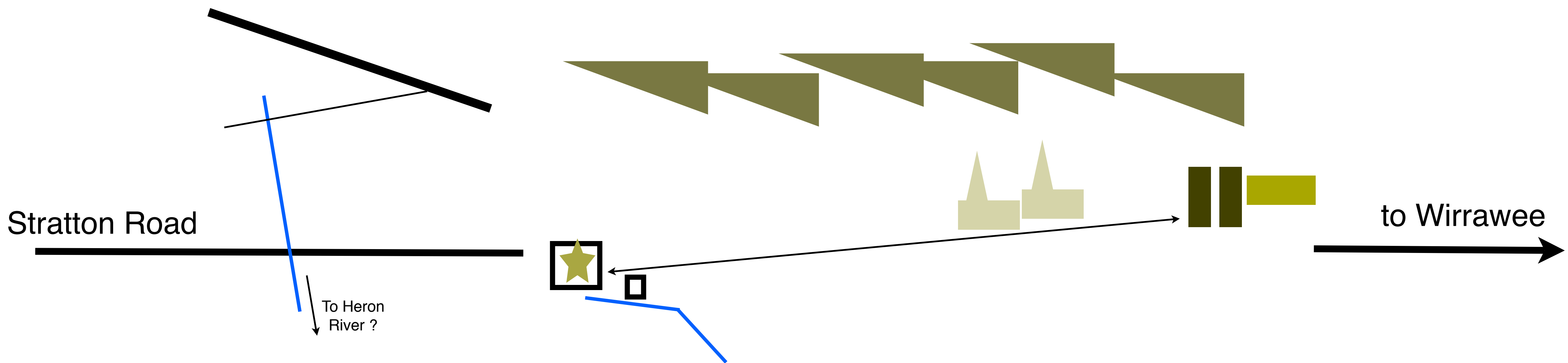


Index
Map



Index
Map





Simmons' Reef

Index
Map