

# Maps for Tomorrow

- to get to index map, use right/down arrow or [click here](#)

When on the index map, click “Zoom” to see details of the map area. Then click “Index Map” to return to the index map.

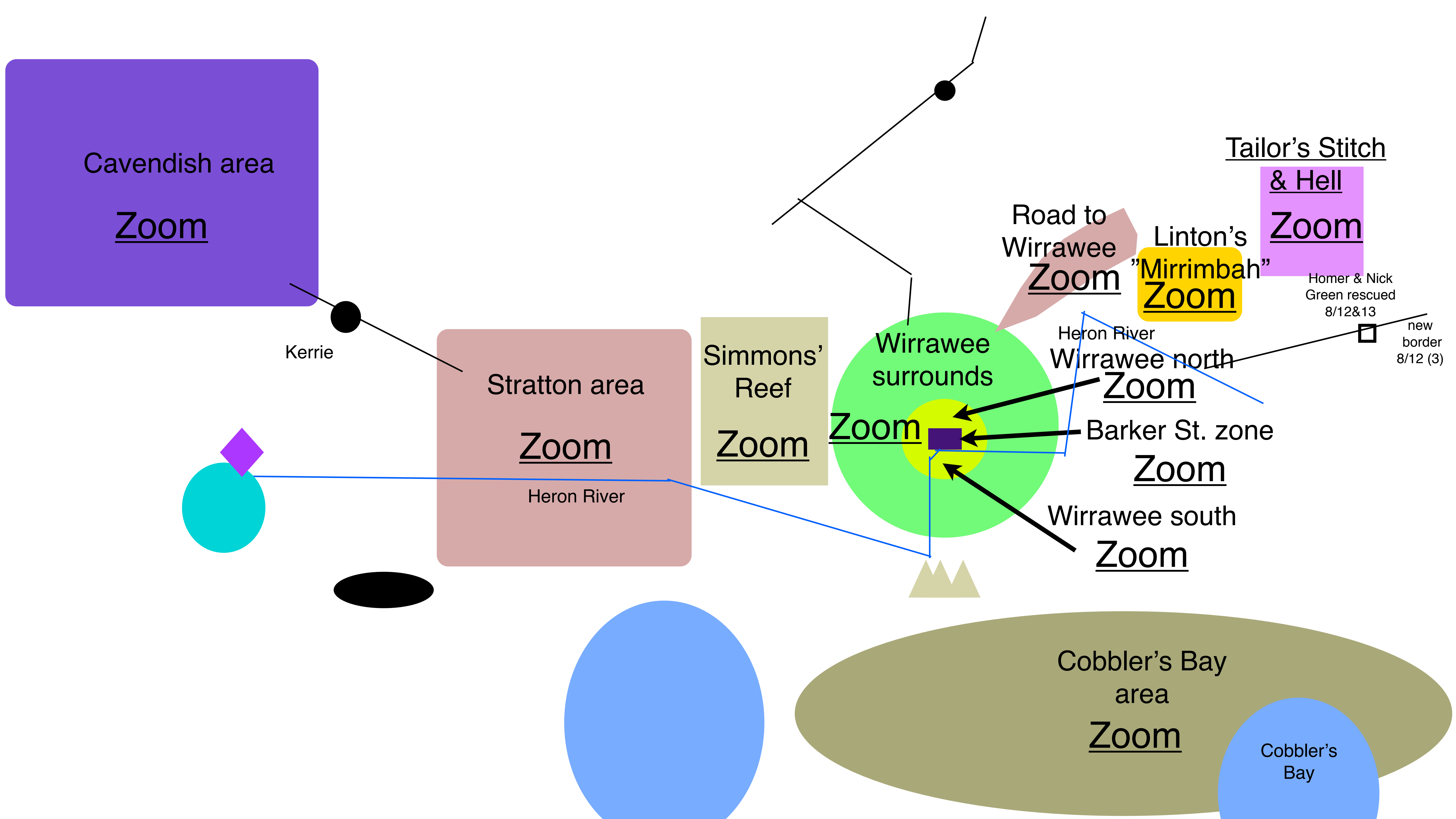
Legend for maps

Re : X/Y (Z)

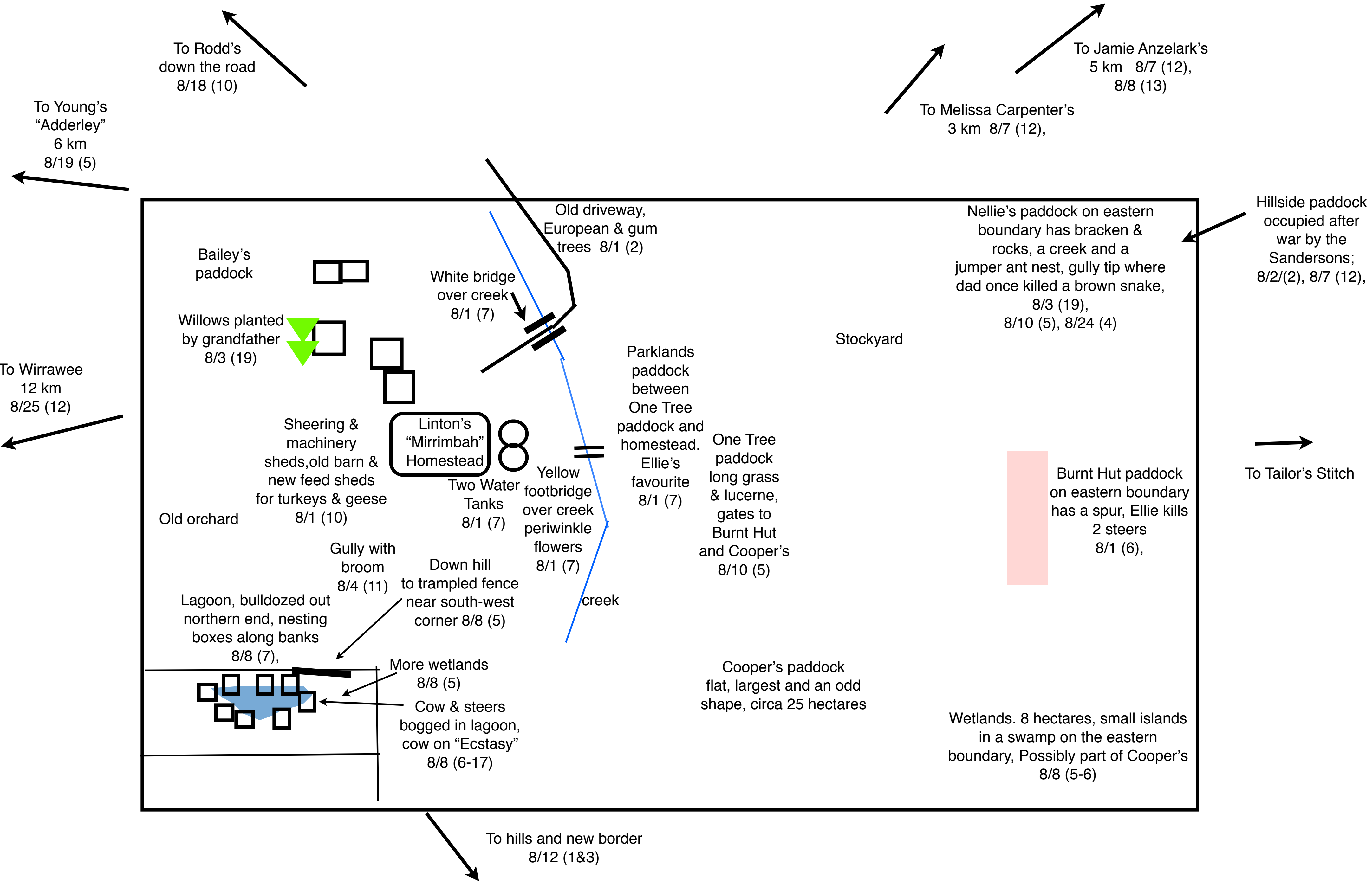
X = Book Number

Y = Chapter Number  
or epilogue (e)

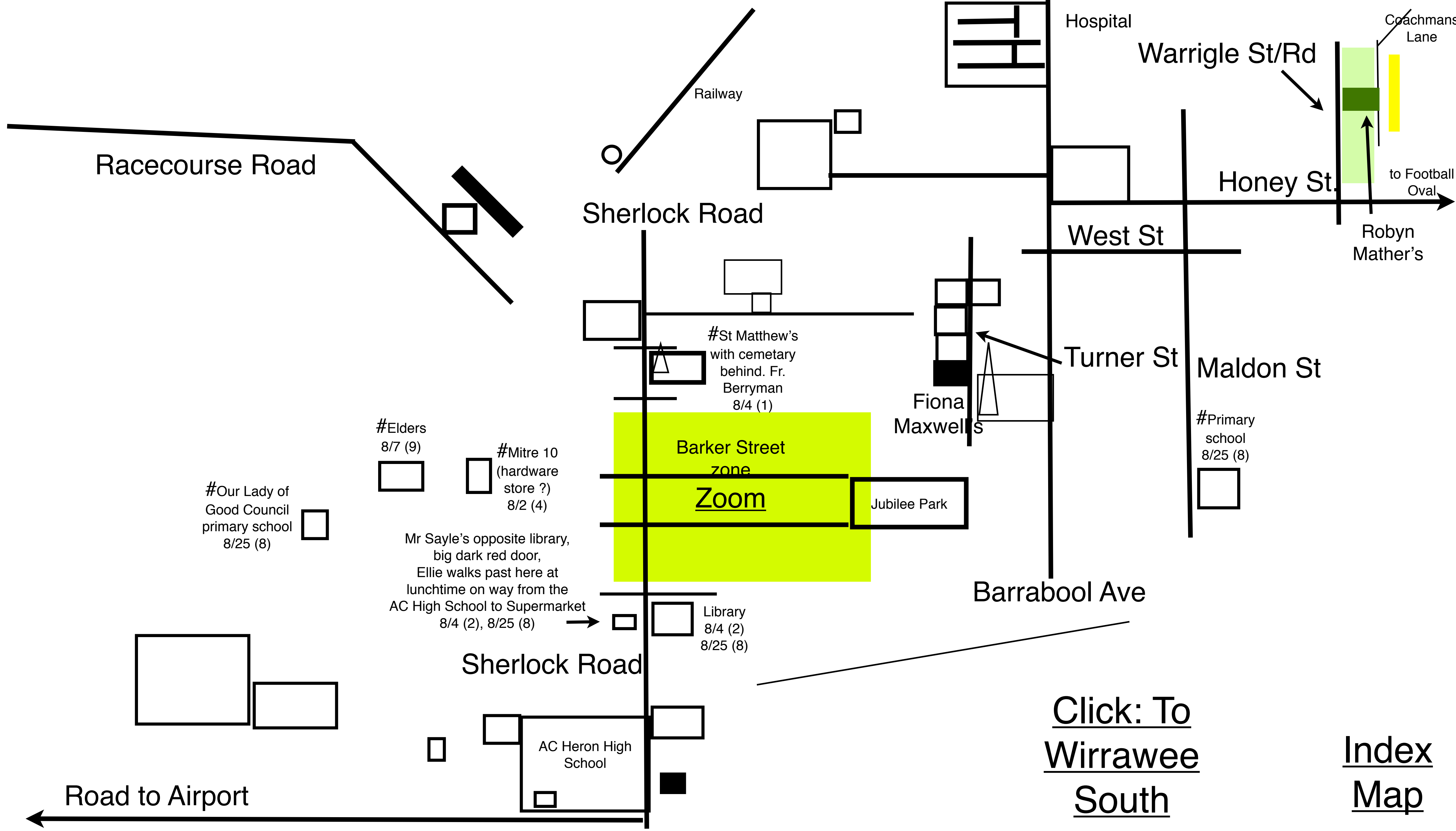
Z = Approx. page in Y







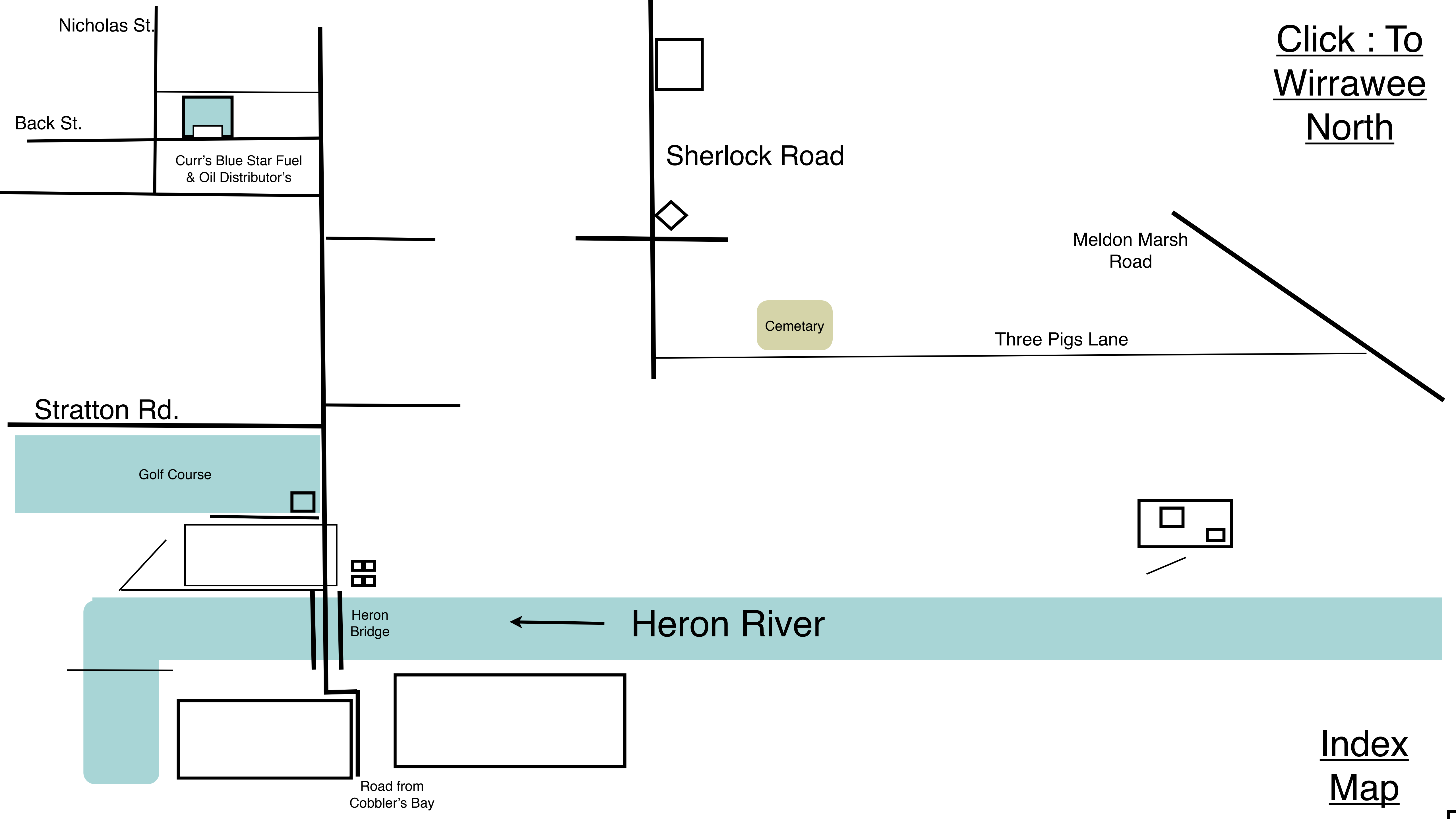




[Click: To Wirrawee South](#)

[Index Map](#)

[Click : To Wirrawee North](#)



Nicholas St.

Back St.

Curr's Blue Star Fuel & Oil Distributor's

Sherlock Road

Meldon Marsh Road

Three Pigs Lane

Stratton Rd.

Golf Course

Cemetery

Heron Bridge

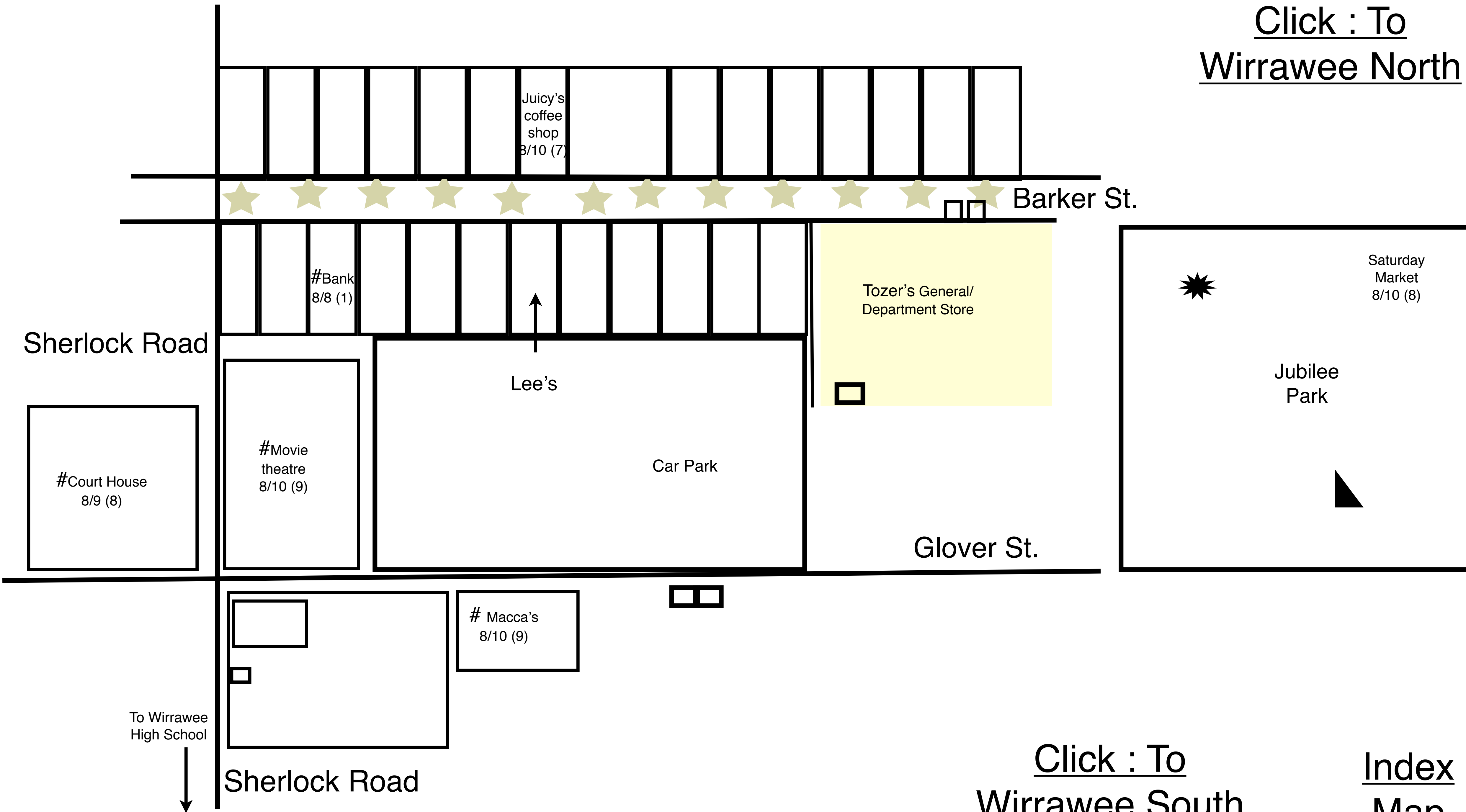
Heron River

Road from Cobbler's Bay

[Index Map](#)



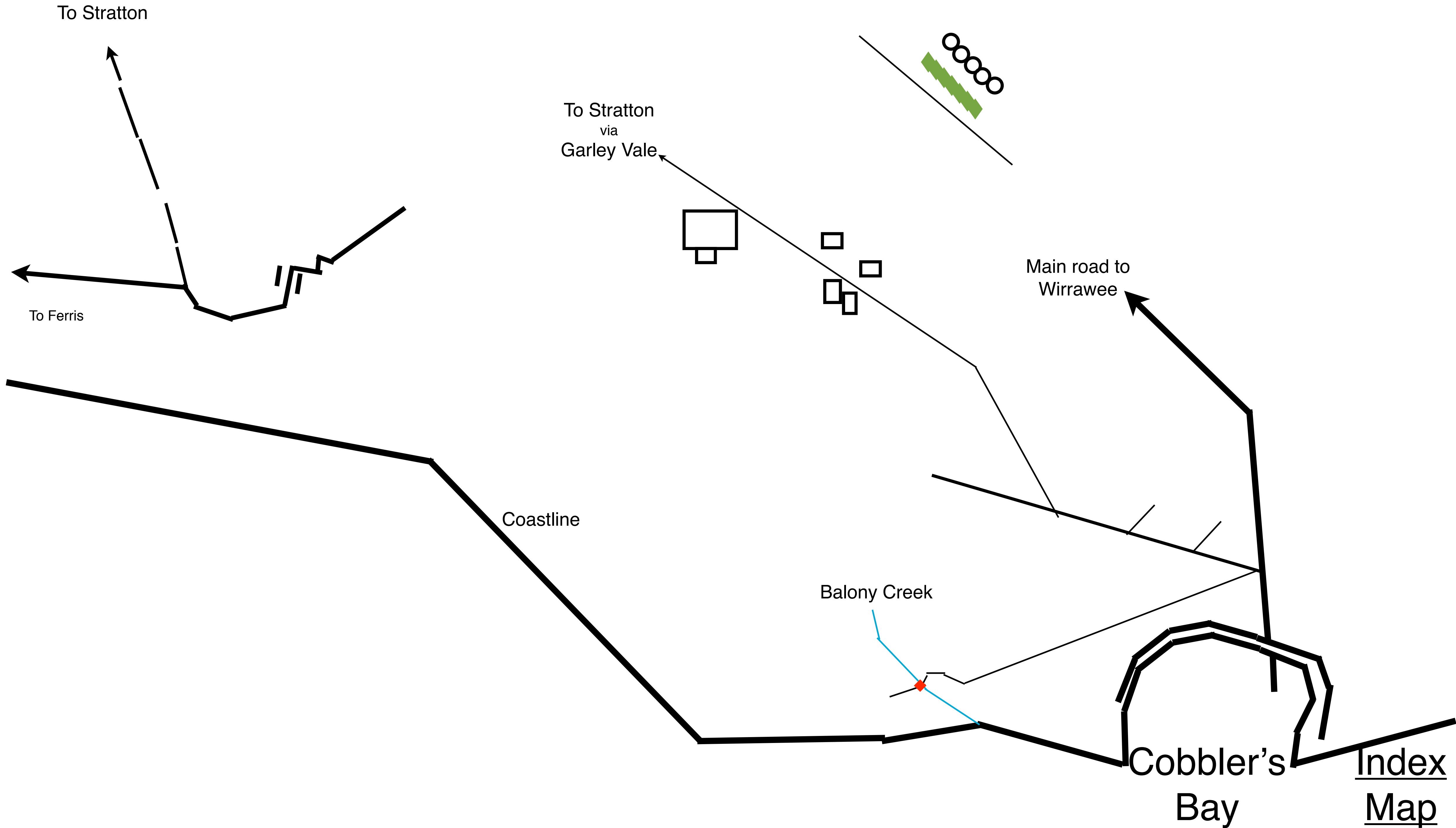
[Click : To Wirrawee North](#)



[Click : To Wirrawee South](#)

[Index Map](#)





To Stratton

To Ferris

To Stratton  
via  
Garley Vale

Main road to  
Wirrawee

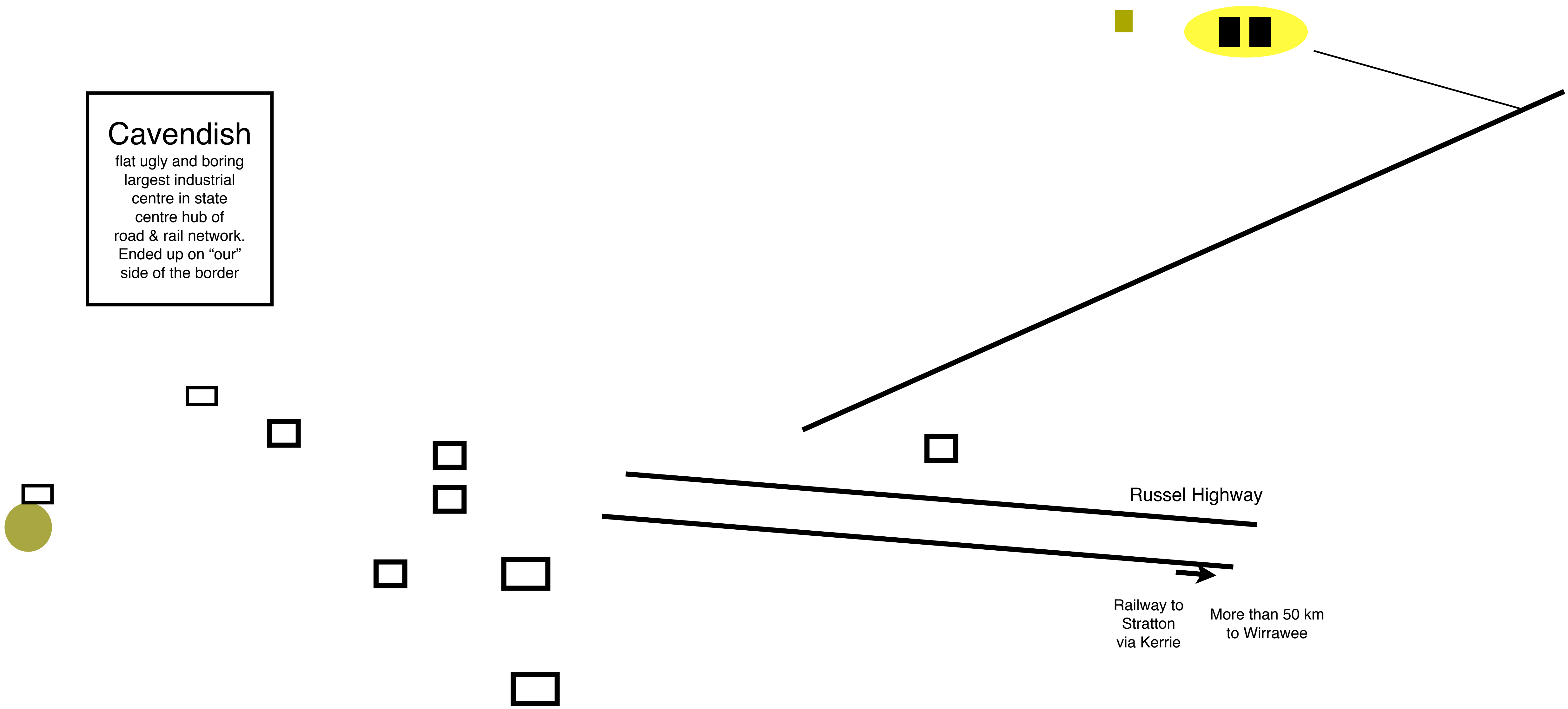
Coastline

Balony Creek

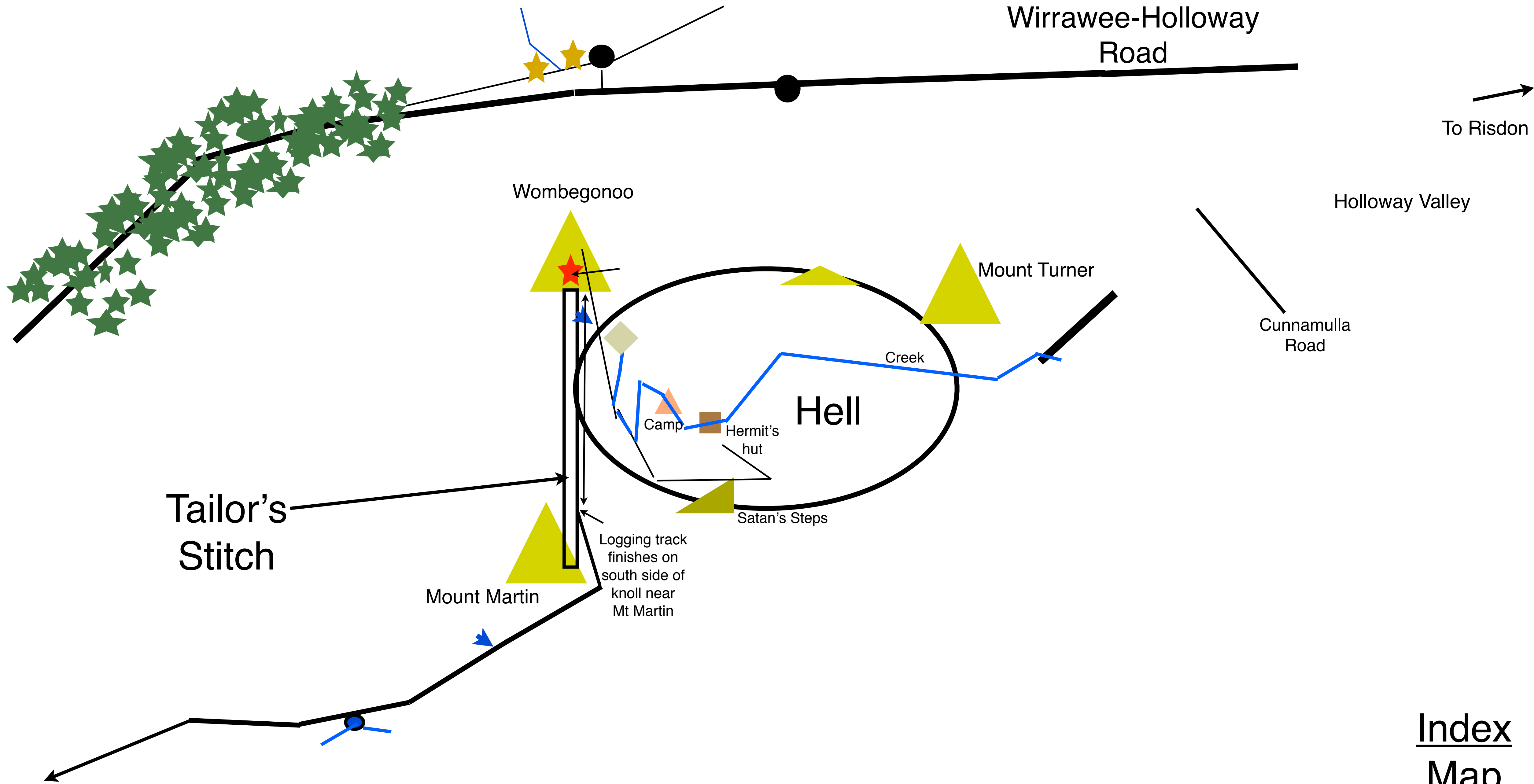
Cobbler's  
Bay

Index  
Map

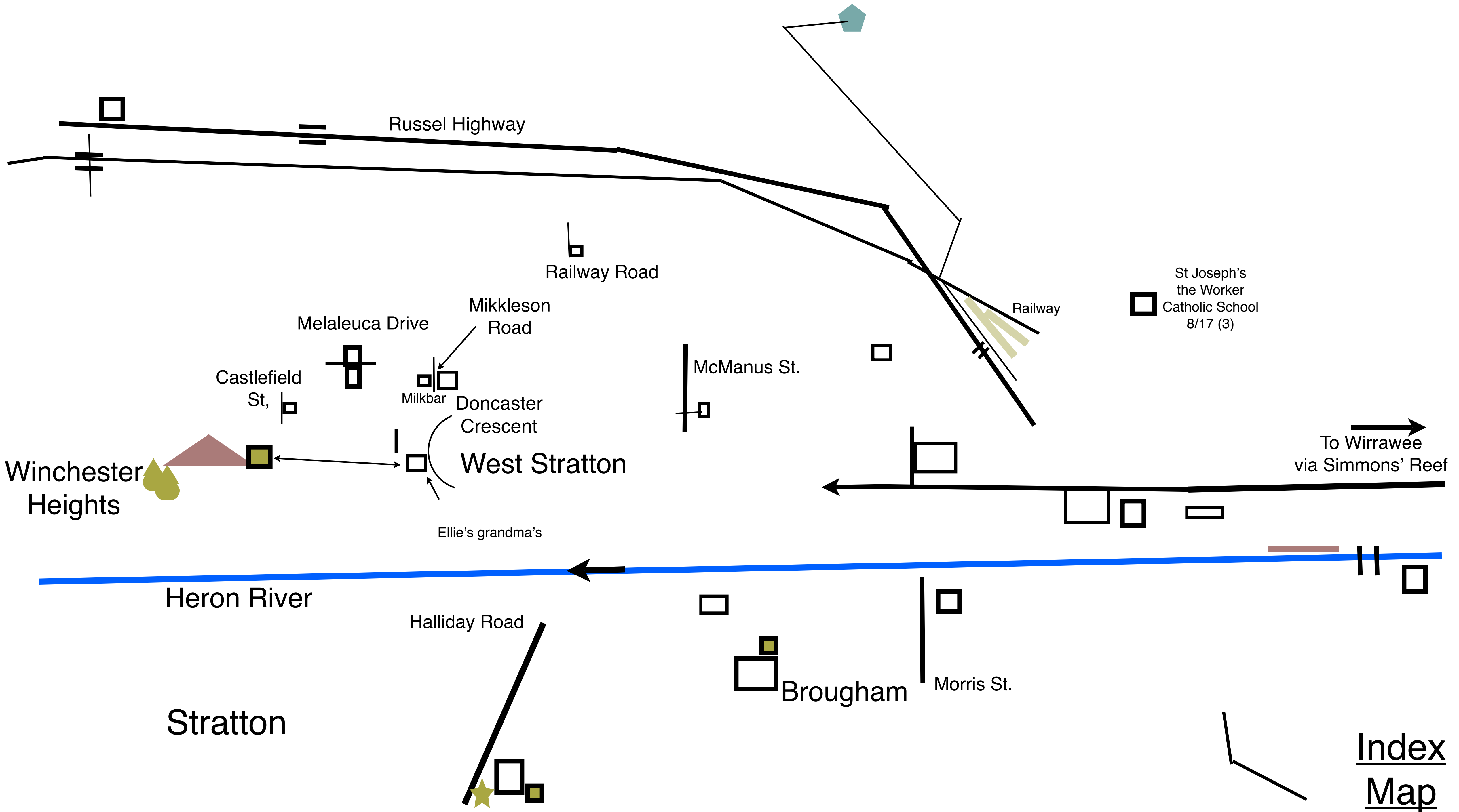
**Cavendish**  
flat ugly and boring  
largest industrial  
centre in state  
centre hub of  
road & rail network.  
Ended up on "our"  
side of the border



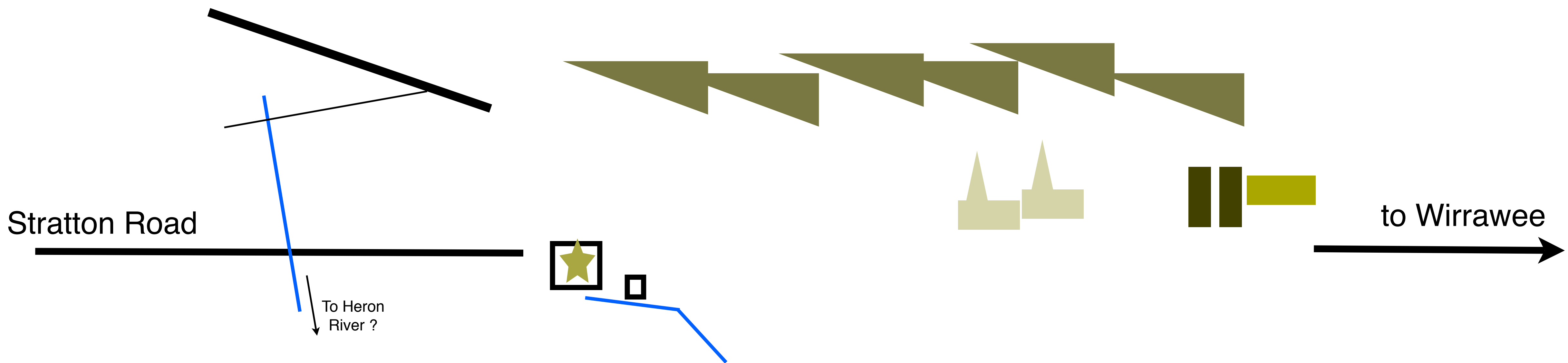
Index  
Map



Index  
Map



Index  
Map



Stratton Road

To Heron  
River ?

to Wirrawee

Simmons' Reef

Index  
Map