

Maps for Tomorrow

- to get to index map, use right/down arrow or [click here](#)

When on the index map, click “Zoom” to see details of the map area. Then click “Index Map” to return to the index map.




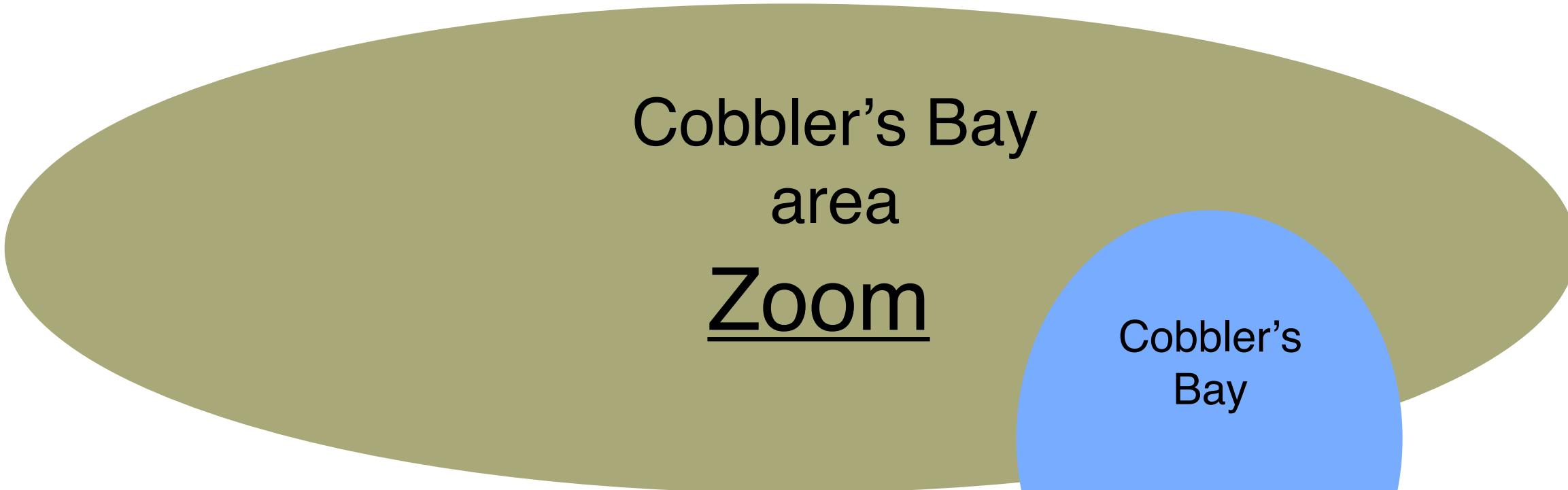
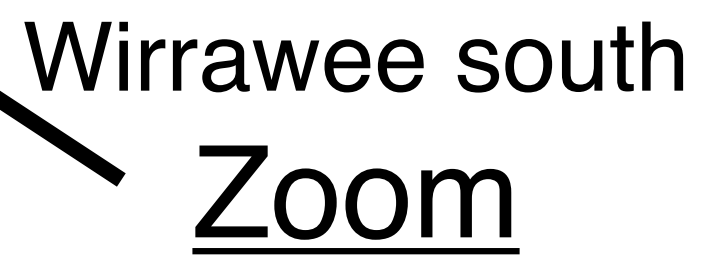
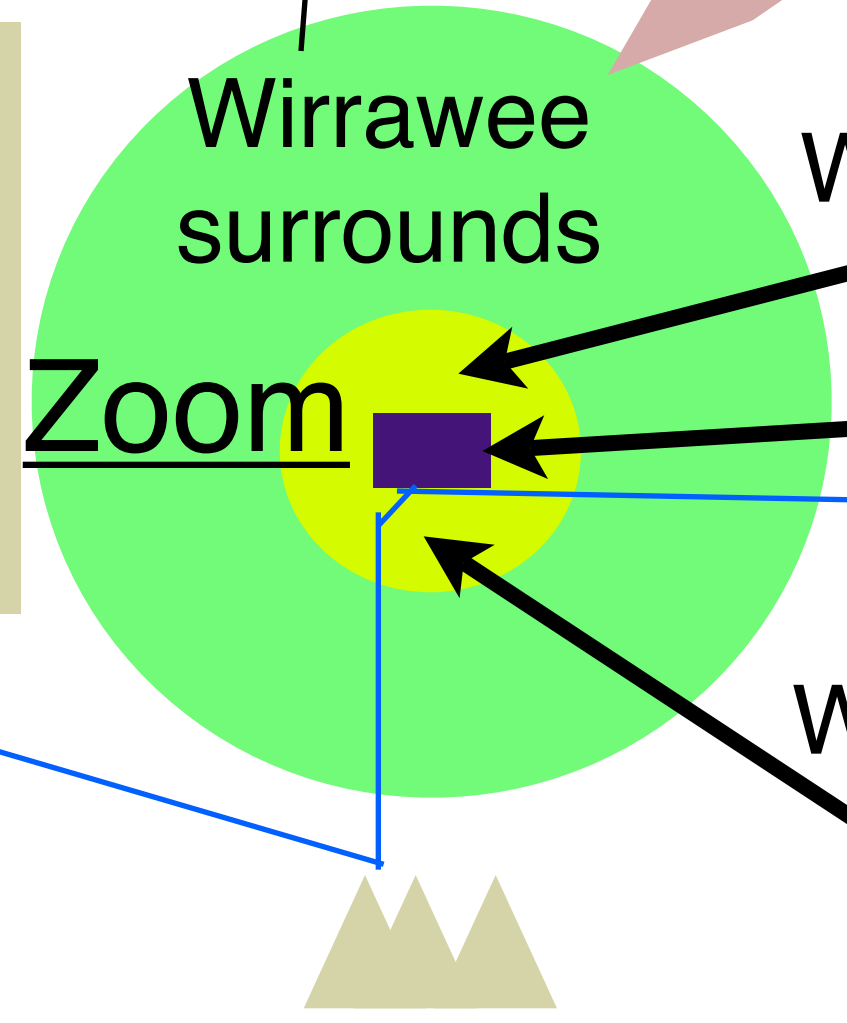
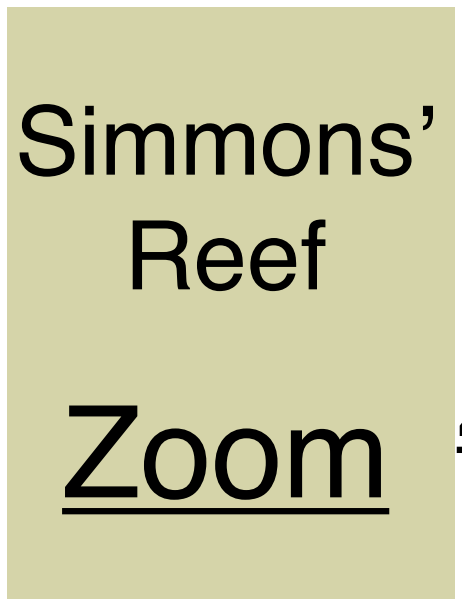
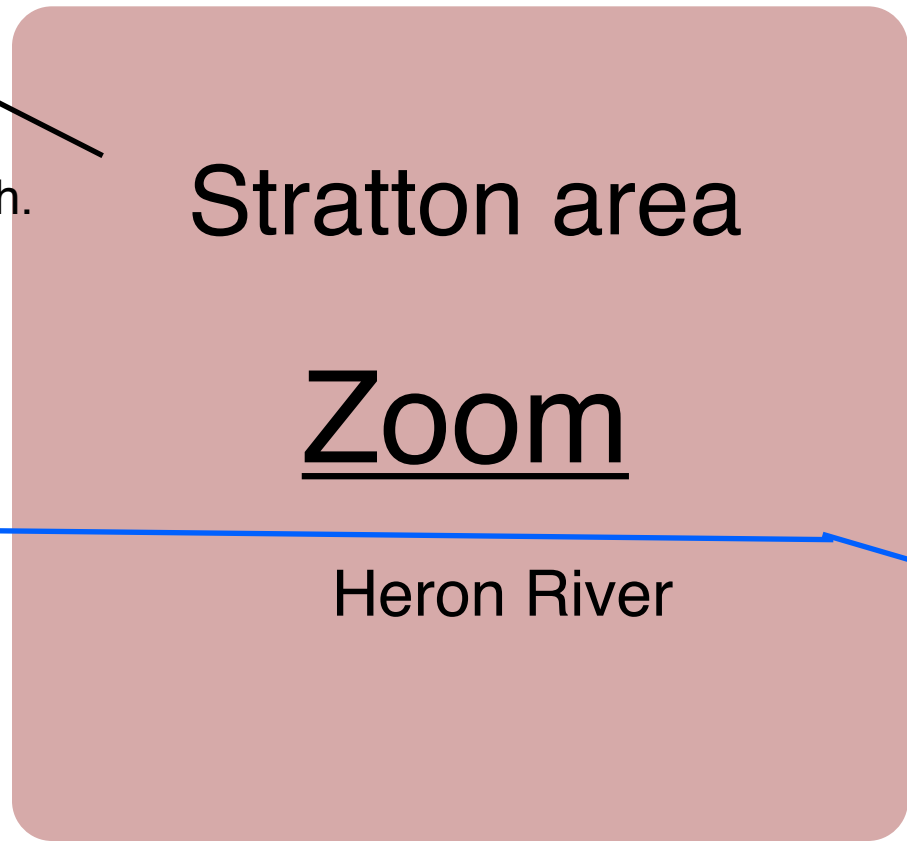
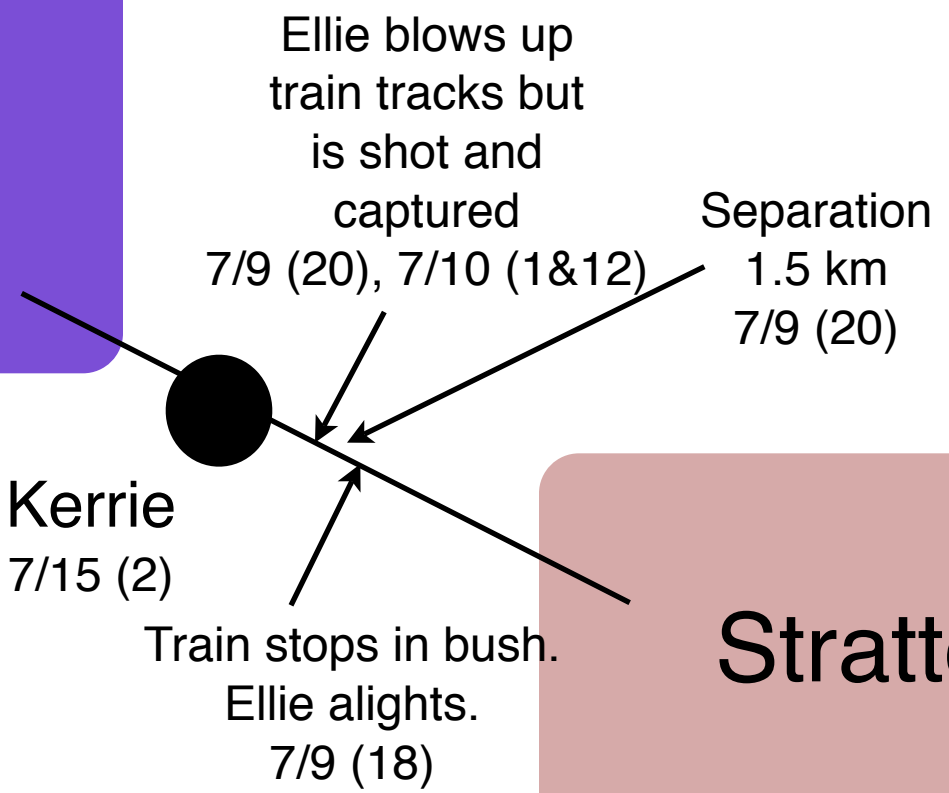
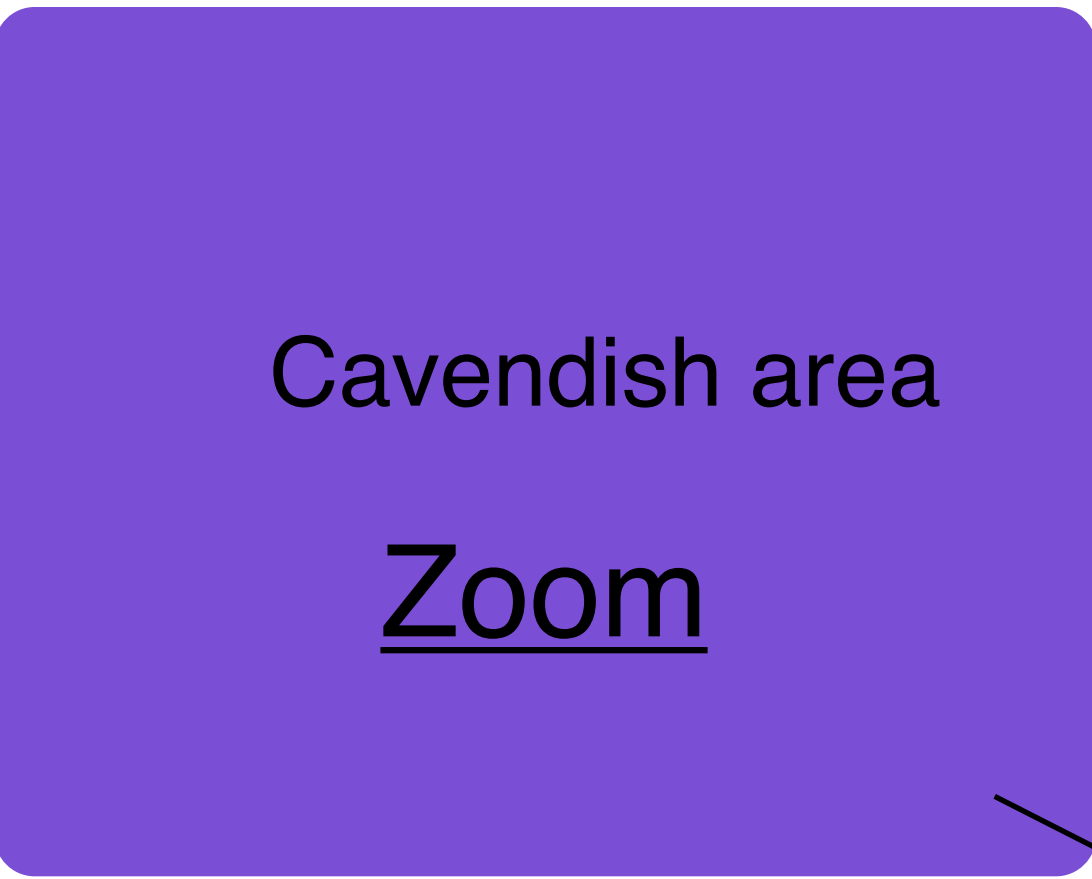
Legend for maps

Re : X/Y (Z)

X = Book Number

Y = Chapter Number
or epilogue (e)

Z = Approx. page in Y



new border

Wirrawee-Holloway Road

Providence Gully Road

Coachman's Lane

Old Church of Christ

Welcome to Wirrawee sign

Wirrawee 5 km sign

Shannon's Working phone after war 7/17 (1)

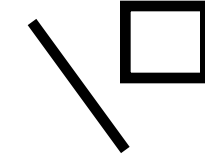
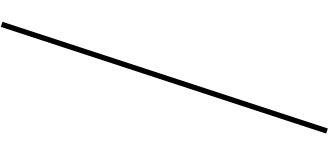
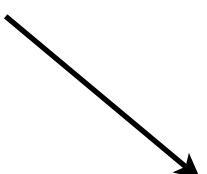

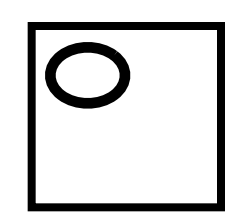
More than 3 km from Kevin's to the Shannon's 7/17 (5)

Corrie Mackenzie's

Kevin Holme's

Homer Yannos' Ellie & Lee at swimming hole 7/17 (11&13)

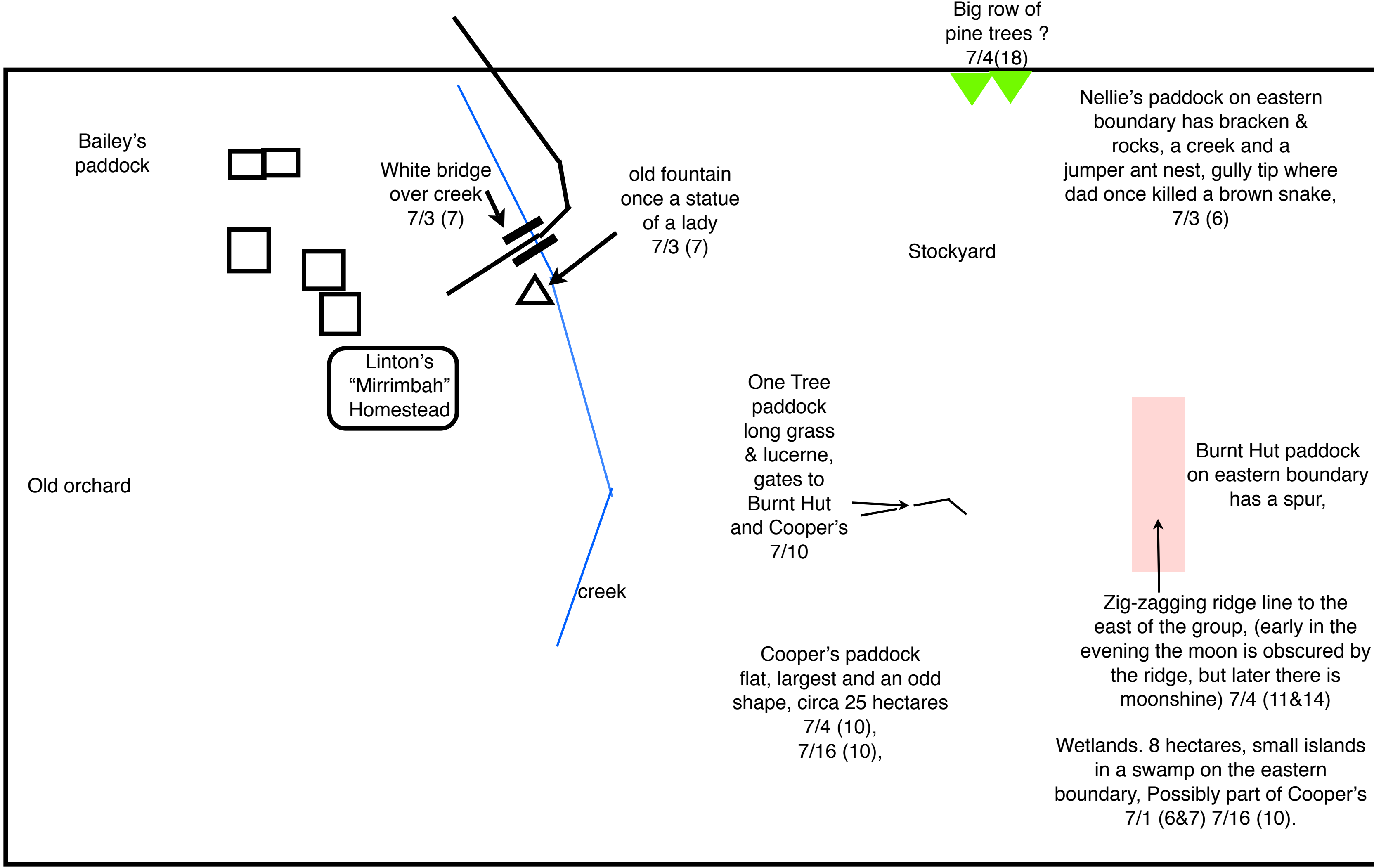
Linton's "Mirrimbah" Zoom



Index
Map

Y-shaped
Breakfast
Creek
6 km from
Mirrimbah
7/4 (16&17)

To Homer
Yannos' 1.5 km,
7/17 (11)



Big row of
pine trees ?
7/4(18)

Bailey's
paddock

White bridge
over creek
7/3 (7)

old fountain
once a statue
of a lady
7/3 (7)

Stockyard

Nellie's paddock on eastern
boundary has bracken &
rocks, a creek and a
jumper ant nest, gully tip where
dad once killed a brown snake,
7/3 (6)

Linton's
"Mirrimbah"
Homestead

Old orchard

One Tree
paddock
long grass
& lucerne,
gates to
Burnt Hut
and Cooper's
7/10

Burnt Hut paddock
on eastern boundary
has a spur,

Slope up
to Hell, via
Razor's edge
7/6 (10)

creek

Cooper's paddock
flat, largest and an odd
shape, circa 25 hectares
7/4 (10),
7/16 (10),

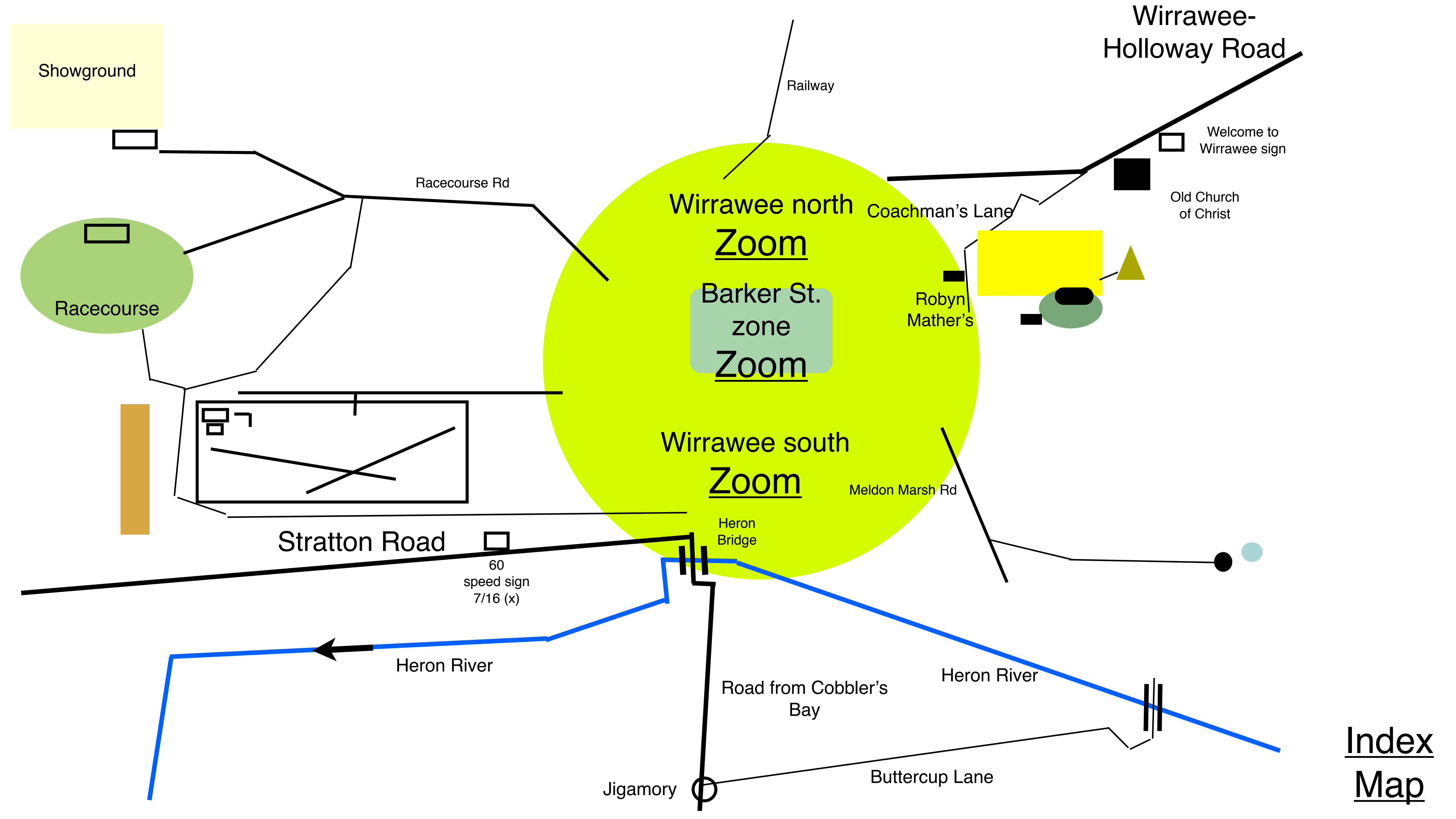
Zig-zagging ridge line to the
east of the group, (early in the
evening the moon is obscured by
the ridge, but later there is
moonshine) 7/4 (11&14)

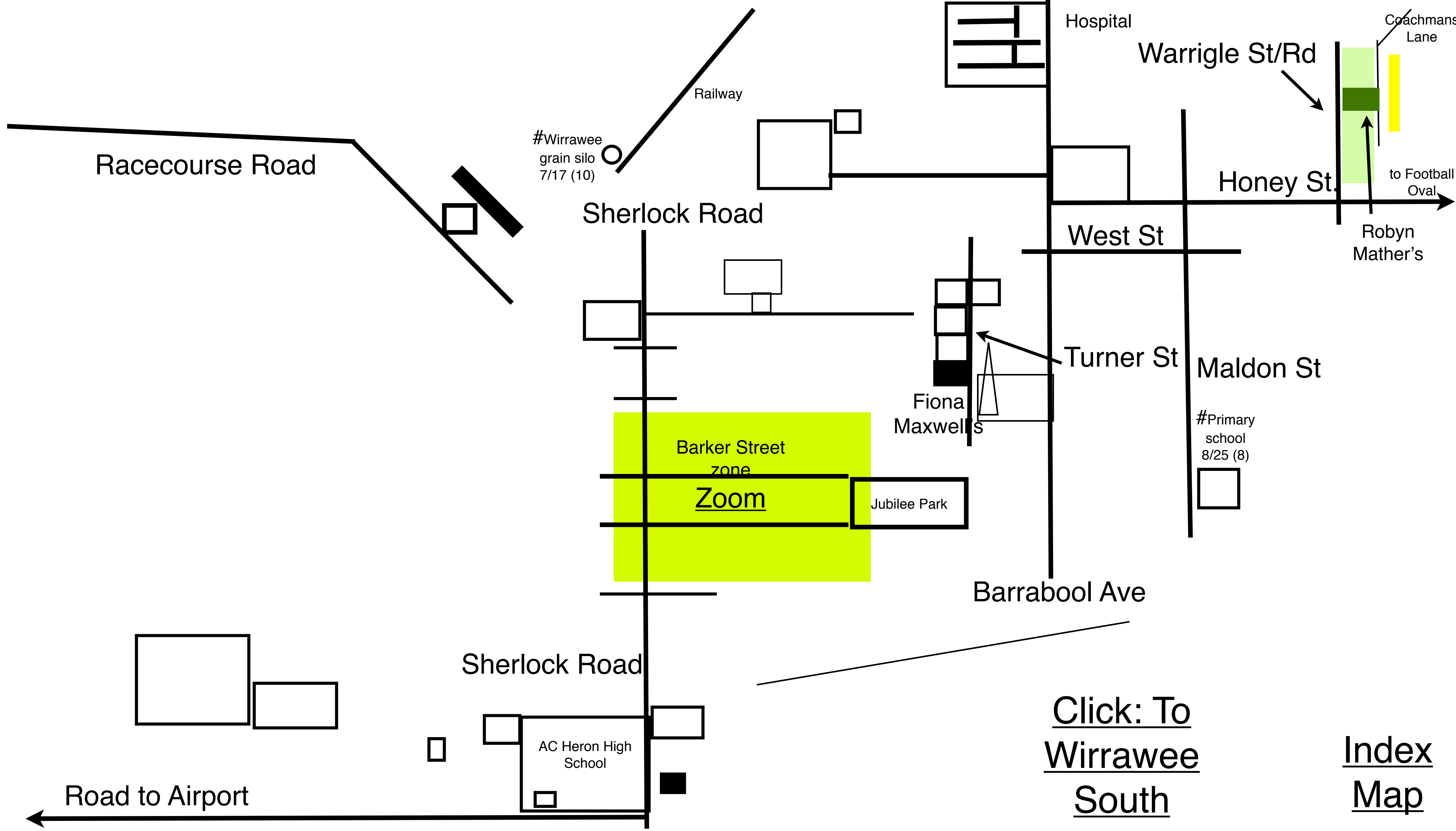
Wetlands. 8 hectares, small islands
in a swamp on the eastern
boundary, Possibly part of Cooper's
7/1 (6&7) 7/16 (10).

After war,
Ellie owned just
a couple of
hectares,
parts of Burnt
Hut, Nellie's and
the wetlands.
7/16 (10)

A few km to
retired guy's
place; quail,
peacocks,
including
Boris
7/3 (10)

Index
Map





Racecourse Road

#Wirrawee grain silo 7/17 (10)

Railway

Hospital

Warrigle St/Rd

Coachmans Lane

Honey St.

to Football Oval

Robyn Mather's

Sherlock Road

West St

Turner St

Maldon St

Fiona Maxwell's

Barker Street zone

Zoom

Jubilee Park

#Primary school 8/25 (8)

Barrabool Ave

Sherlock Road

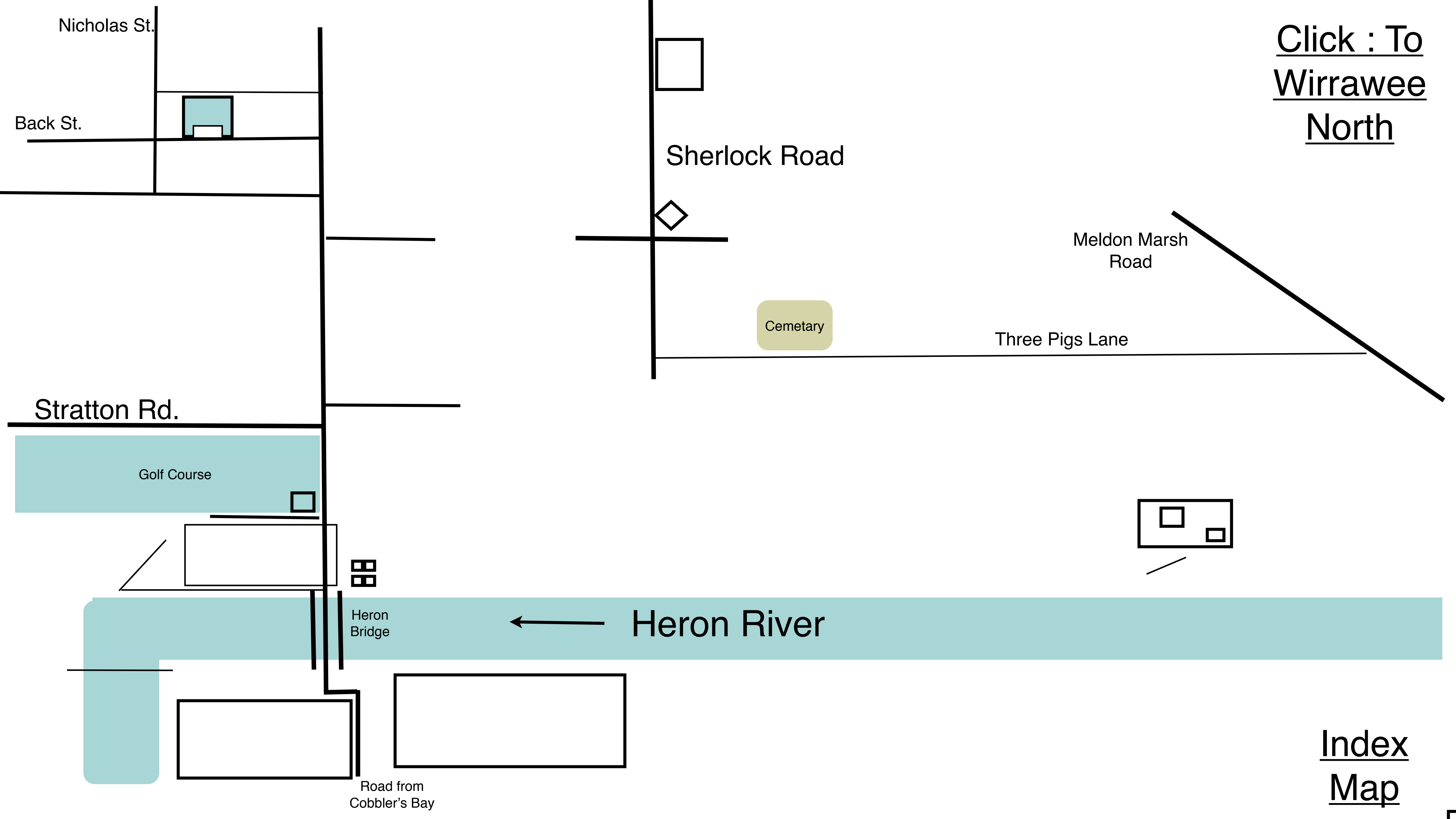
AC Heron High School

Click: To Wirrawee South

Index Map

Road to Airport

[Click : To Wirrawee North](#)



Nicholas St.

Back St.

Sherlock Road

Meldon Marsh Road

Three Pigs Lane

Stratton Rd.

Golf Course

Cemetary

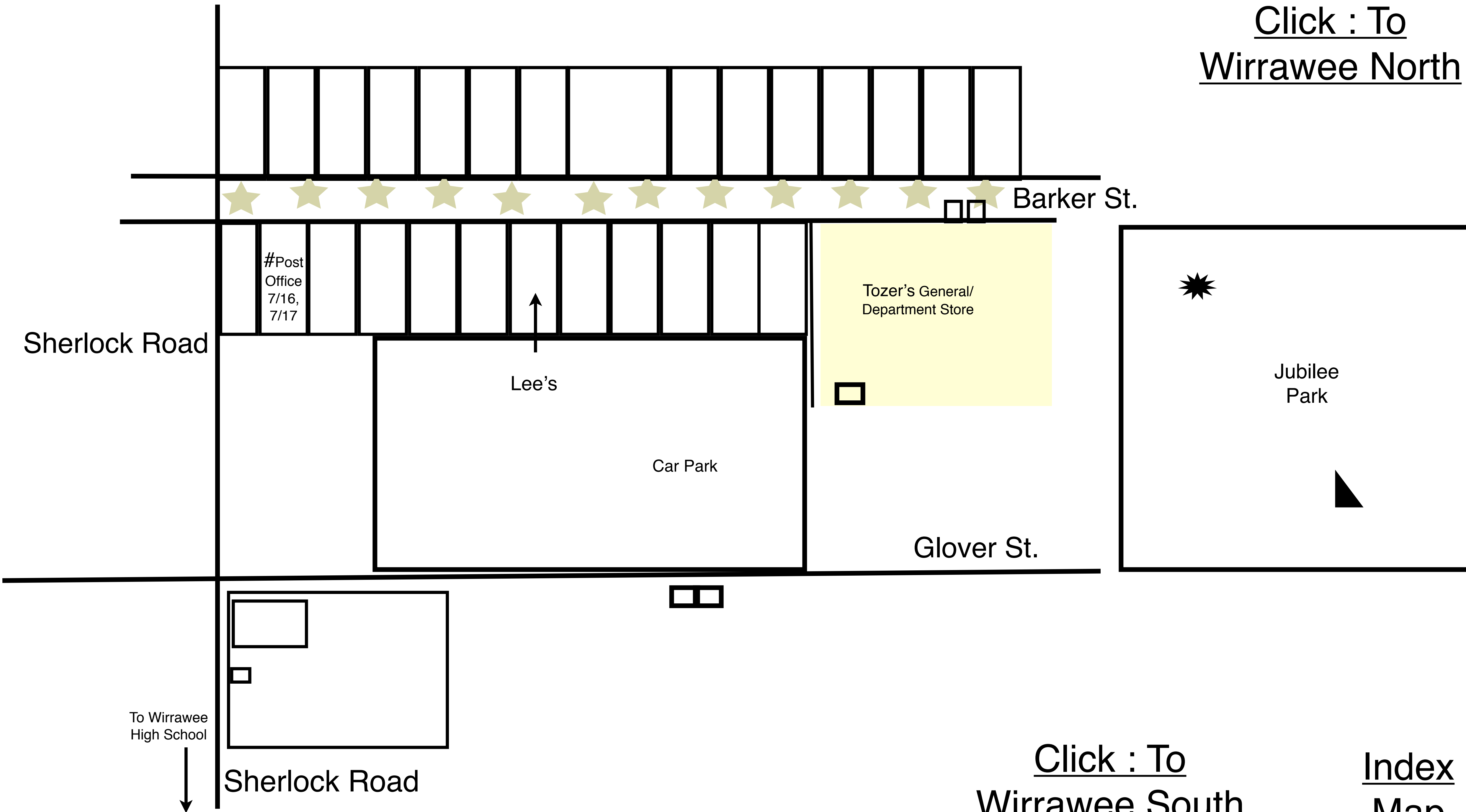
Heron Bridge

Heron River

Road from Cobbler's Bay

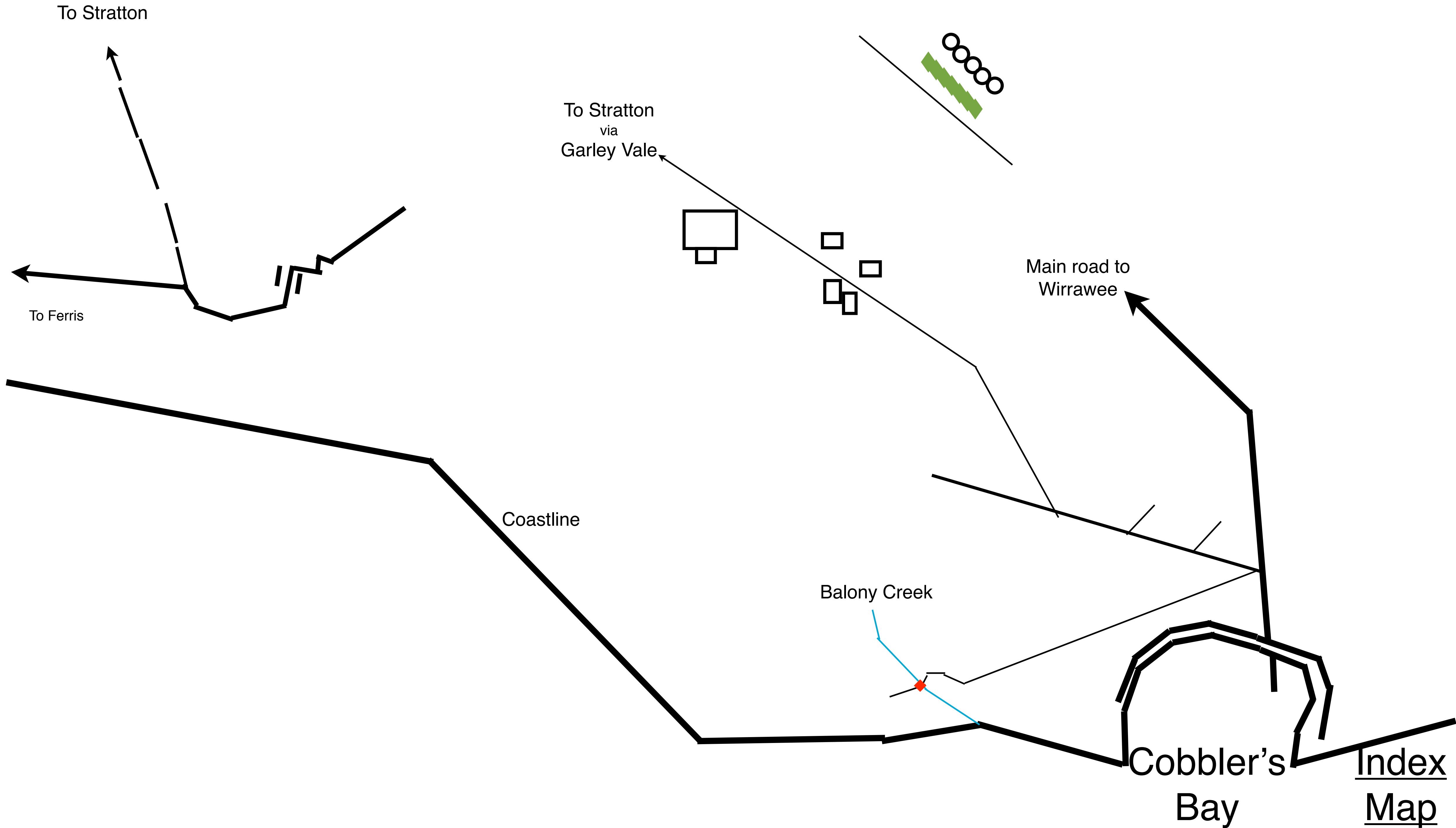
[Index Map](#)

[Click : To Wirrawee North](#)



[Click : To Wirrawee South](#)

[Index Map](#)



To Stratton

To Stratton
via
Garley Vale

To Ferris

Coastline

Balony Creek

Main road to
Wirrawee


Cobbler's
Bay

Index
Map

Cavendish
 flat ugly and boring
 largest industrial
 centre in state
 centre hub of
 road & rail network.
 Ended up on "our"
 side of the border
 7/3 (17), 7/17 (18), 7/e (2)

The Holme's,
 (Kevin's parents)
 move to
 Cavendish
 after the war
 sell/service
 chainsaws &
 mowers
 7/e (2)

West Cavendish
 Cricket Club
 7/12 (1)



Our Lady
 Help of
 Christians
 Catholic School
 7/17 (23)

Bank
 7/17 (18)
 Hotel-cum-
 Officer's Club
 7/17 (18)


Servo
 7/17 (18)

Power Station
 7/17 (18)

Ellie injured, awakes on the
 second floor of a civilian hospital
 taken over by the military. Ellie
 hears bombs 2 to 3 km away.
 7/11 (6)

Scout hall in
 Rennie Park
 first suburb on
 Wirrawee side
 of Cavendish
 7/17 (18)

Industrial
 incinerator
 a few km
 from Camp 23
 7/14 (11)



Camp 23. Hospital
 prison in 100m
 deep quarry.
 Ellie escapes
 to incinerator
 inside mattress
 7/12 (4), 7/14 (11).

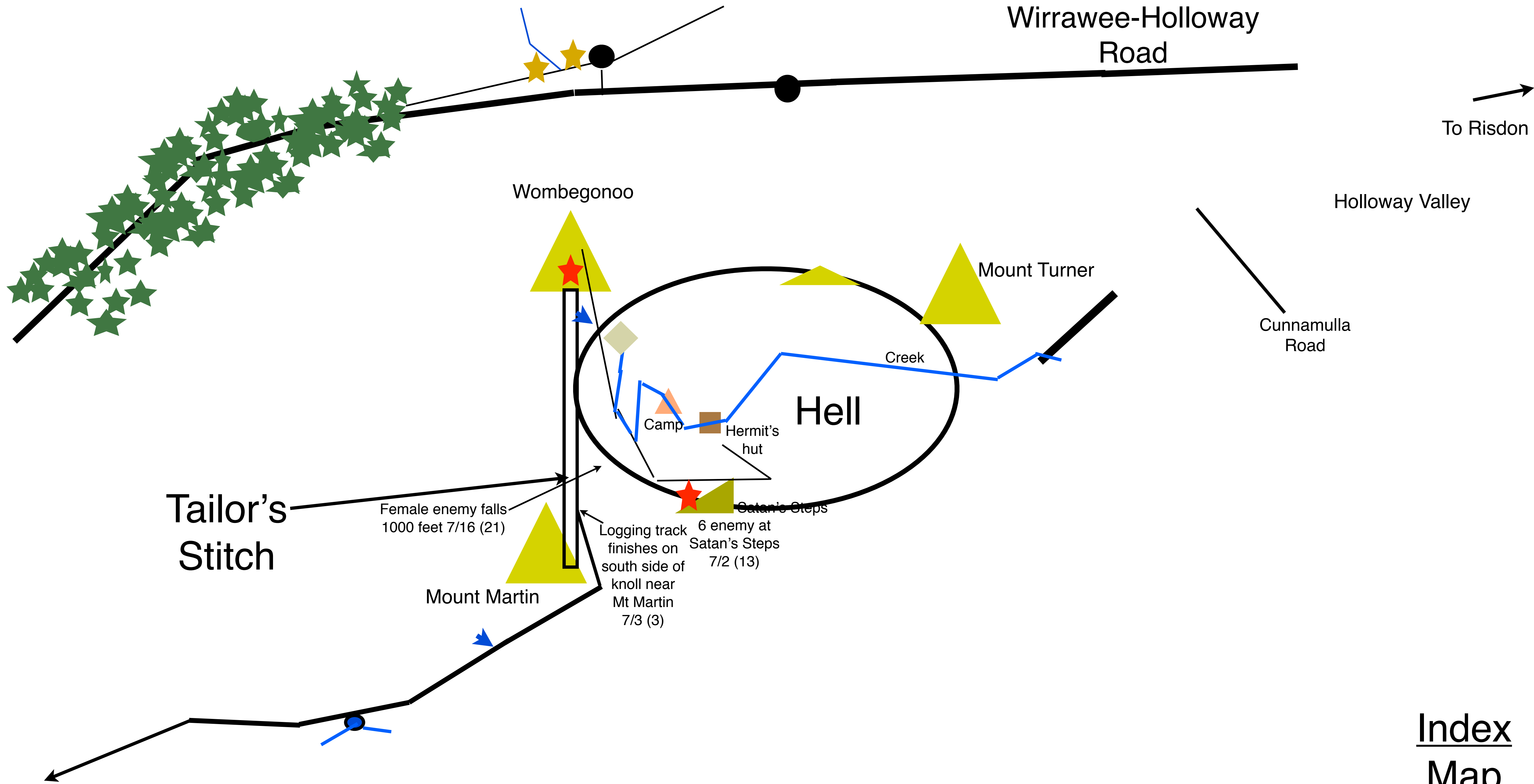
Driven in a
 straight line for
 1.5 hours north-
 east then west
 for another 10
 min
 7/12 (4).

Russel Highway

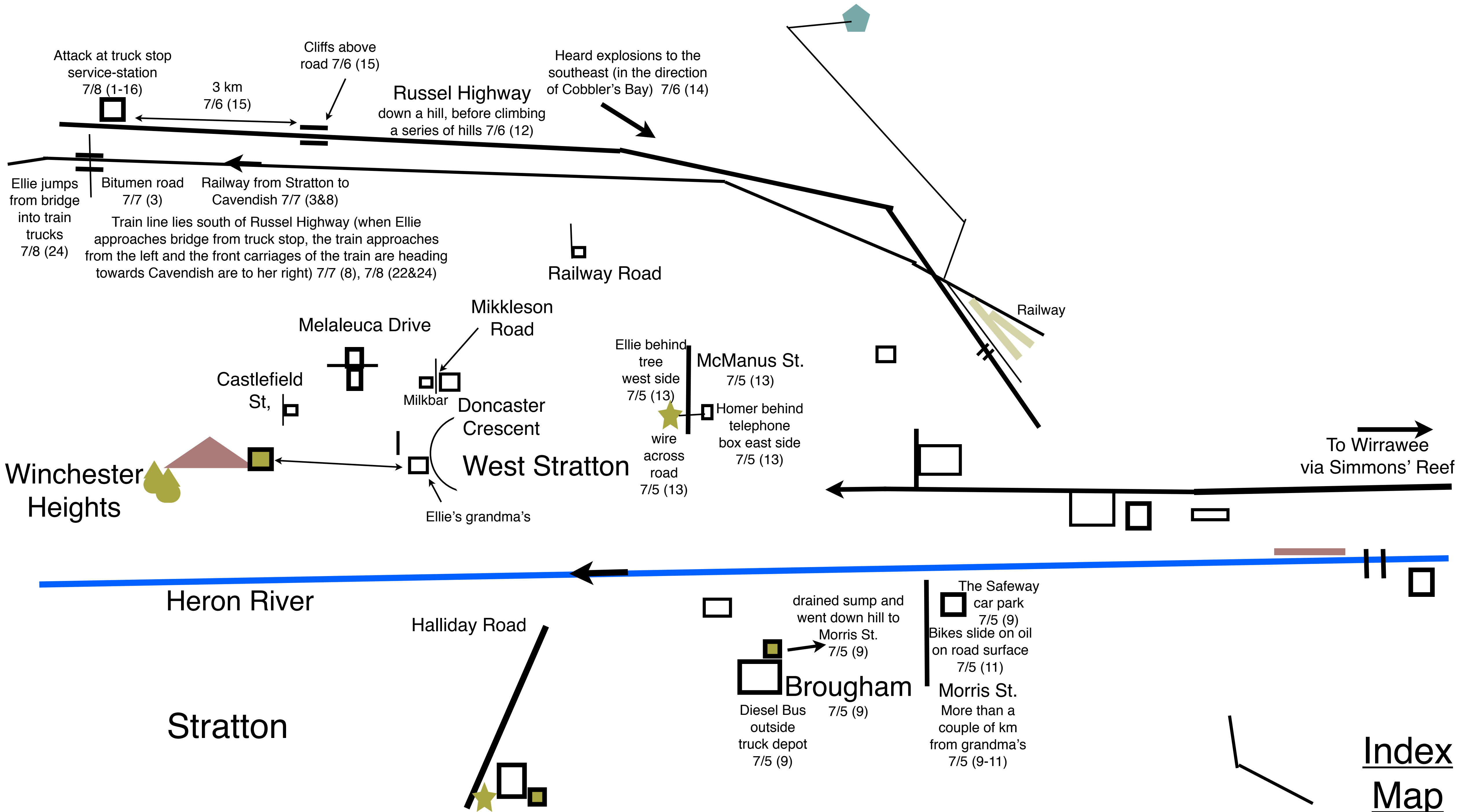
Railway to
 Stratton
 via Kerrie
 7/7 (3)

More than 50 km
 to Wirrawee
 7/7 (11)

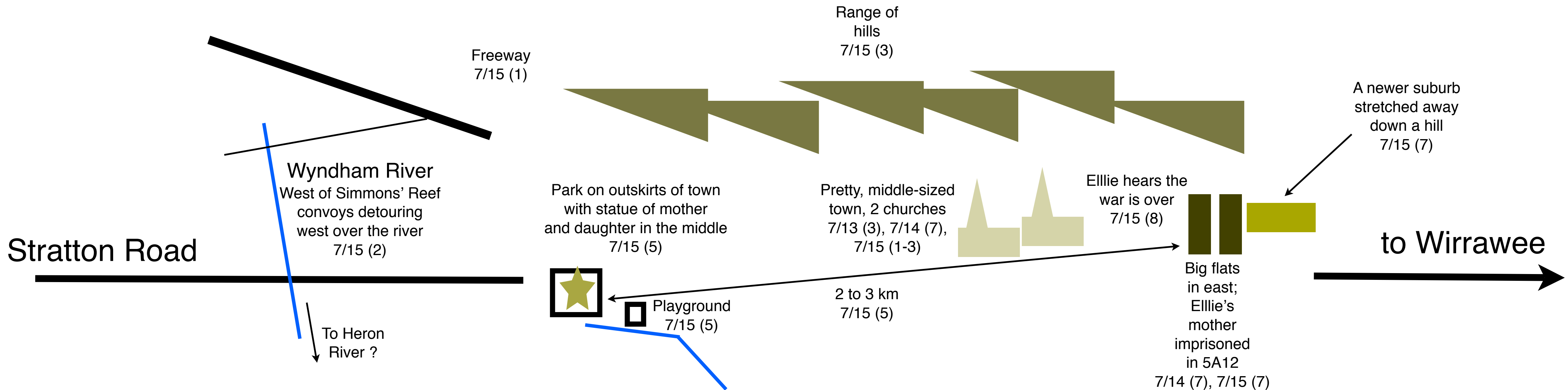
Index
Map



Index
Map



Index
Map



Simmons' Reef