

Maps for Tomorrow

- to get to index map, use right/down arrow or [click here](#)

When on the index map, click “Zoom” to see details of the map area. Then click “Index Map” to return to the index map.

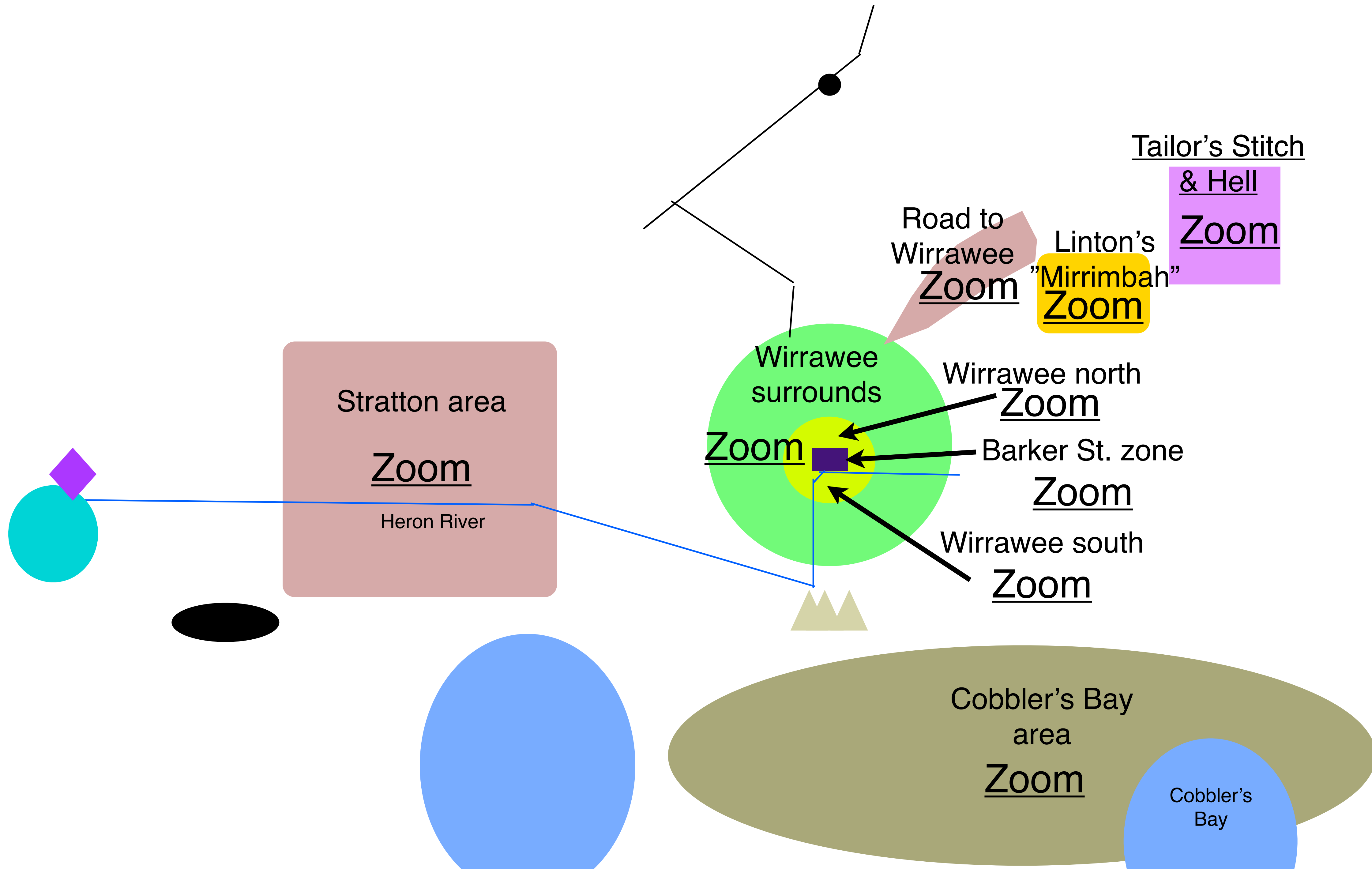
Legend for maps

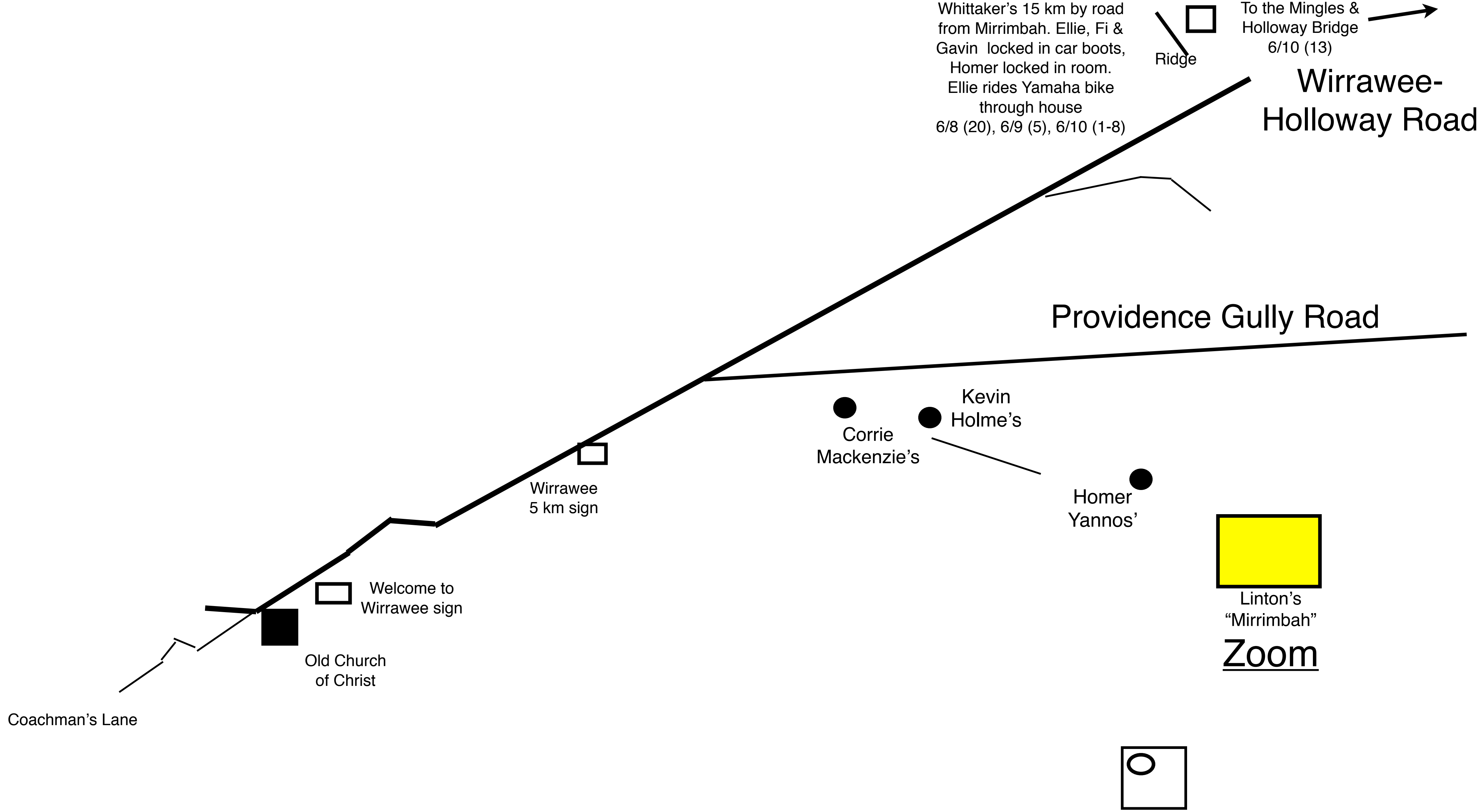
Re : X/Y (Z)

X = Book Number

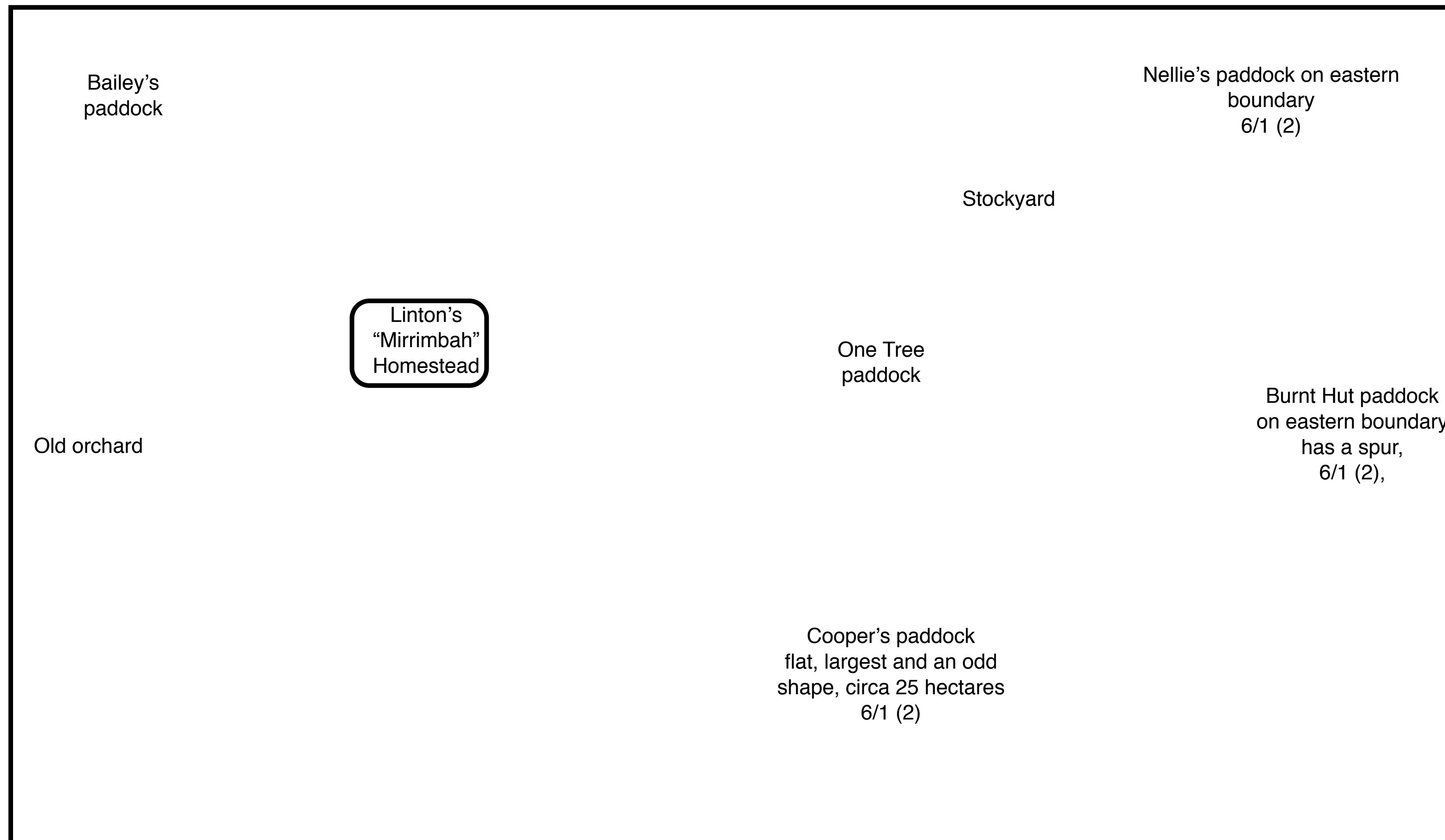
Y = Chapter Number
or epilogue (e)

Z = Approx. page in Y





Index
Map



Bailey's
paddock

Linton's
"Mirrimbah"
Homestead

Old orchard

One Tree
paddock

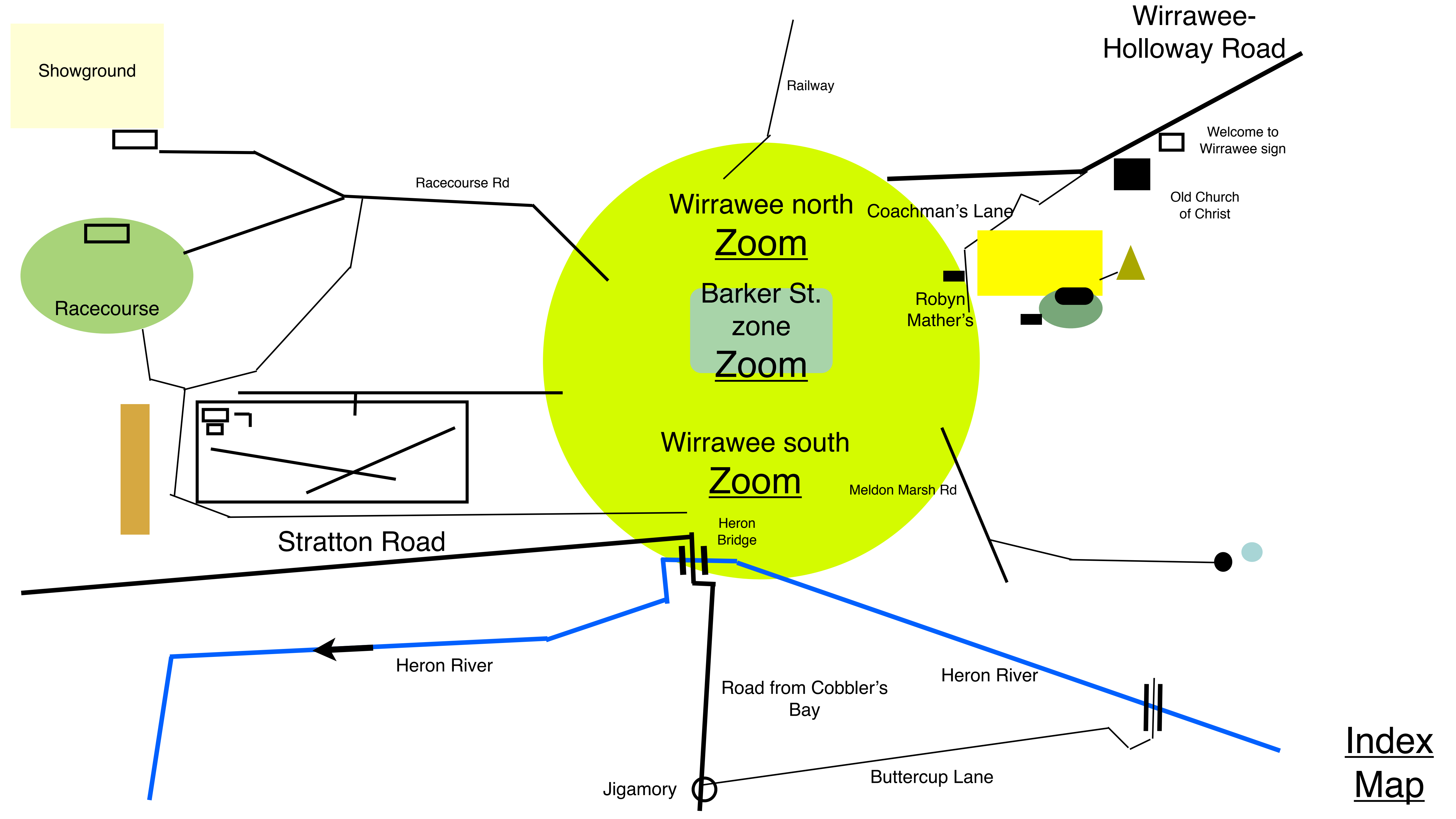
Stockyard

Cooper's paddock
flat, largest and an odd
shape, circa 25 hectares
6/1 (2)

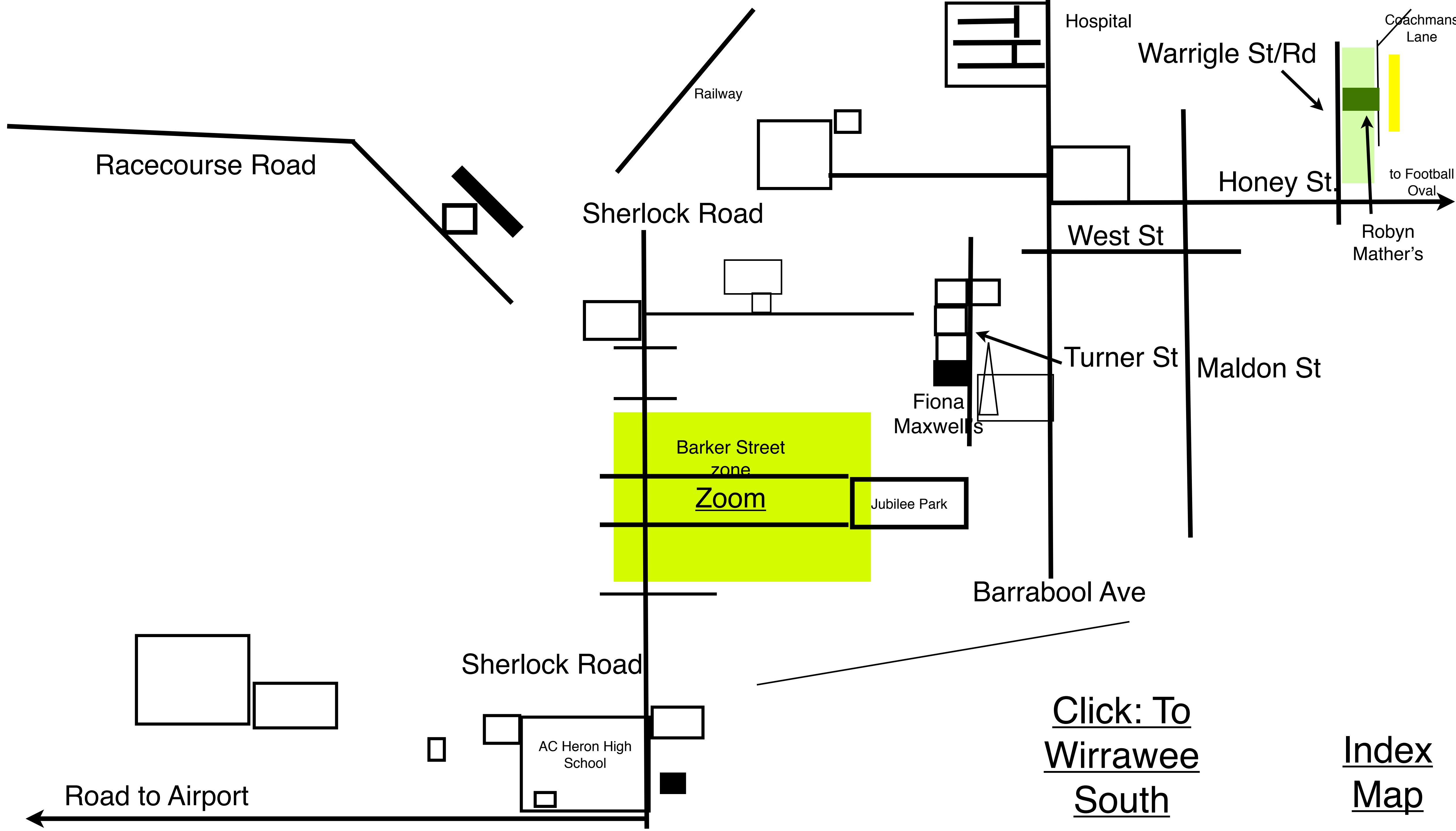
Nellie's paddock on eastern
boundary
6/1 (2)

Burnt Hut paddock
on eastern boundary
has a spur,
6/1 (2),

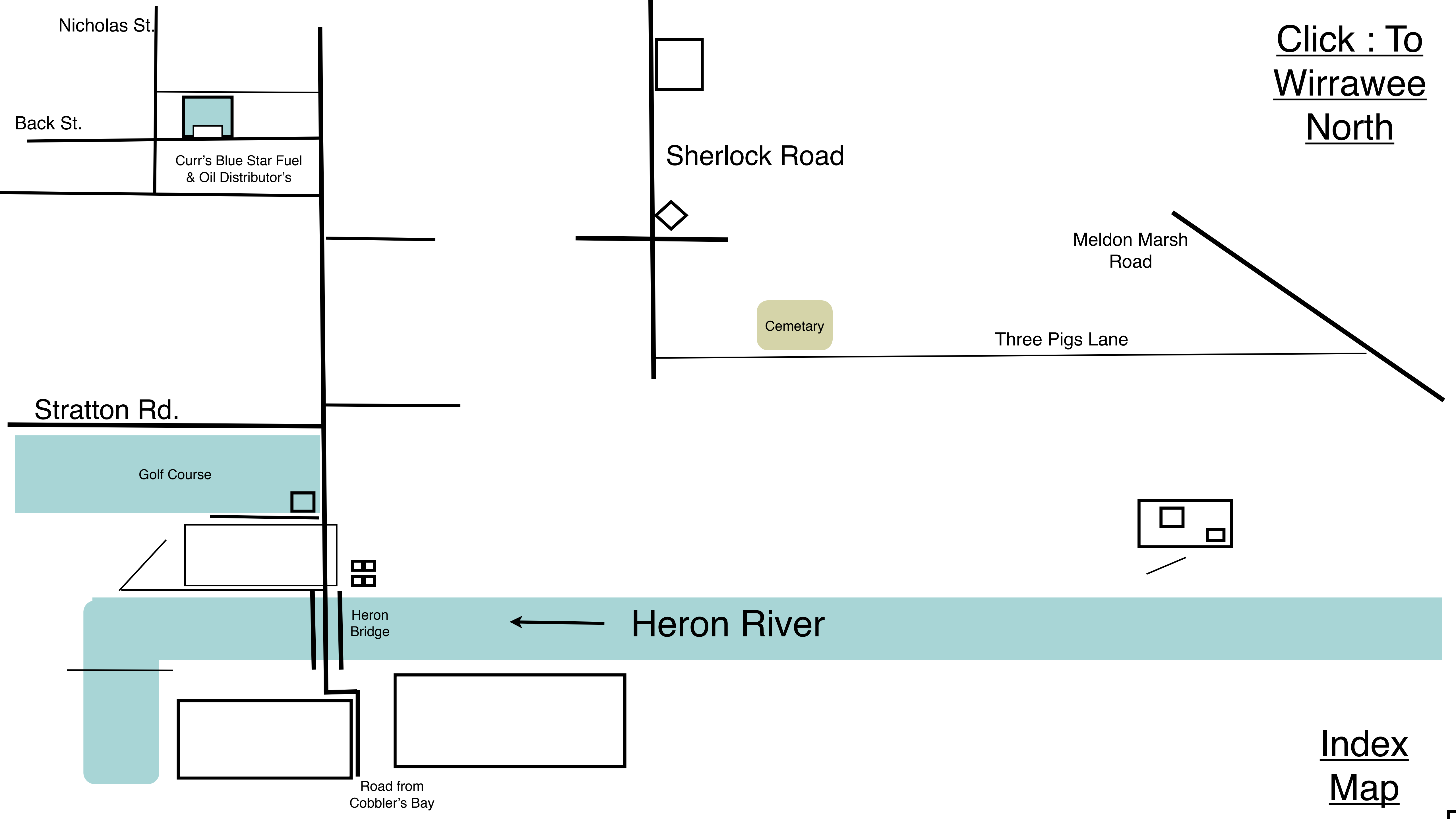
→
To Tailor's
Stitch



Index
Map



[Click : To Wirrawee North](#)



Nicholas St.
Back St.
Curr's Blue Star Fuel
& Oil Distributor's

Sherlock Road

Meldon Marsh
Road

Three Pigs Lane

Stratton Rd.

Golf Course

Cemetery

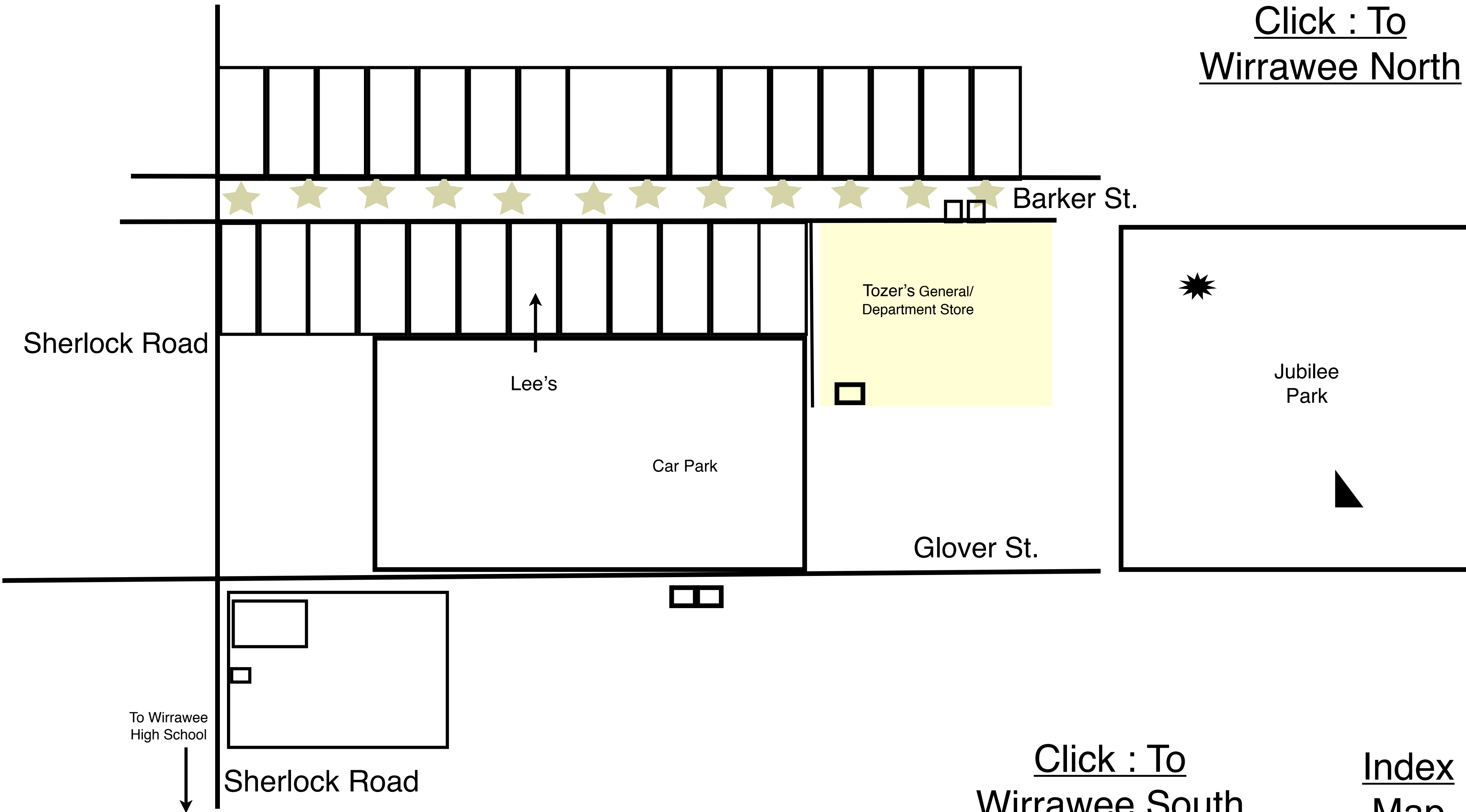
Heron
Bridge

Heron River

Road from
Cobbler's Bay

[Index
Map](#)

[Click : To
Wirrawee North](#)



Sherlock Road

Barker St.

Tozer's General/
Department Store

Lee's

Car Park

Jubilee
Park

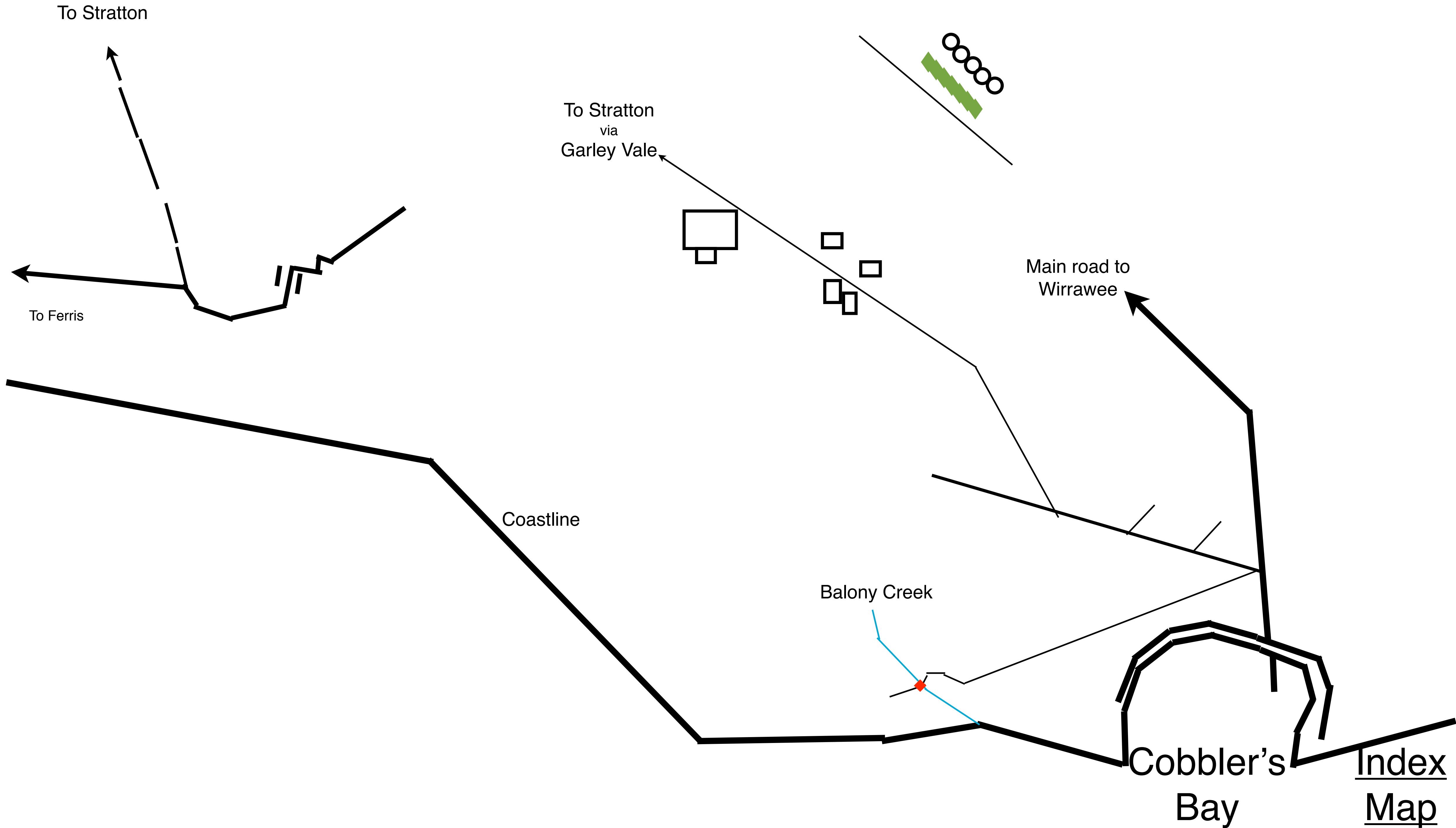
Glover St.

To Wirrawee
High School

Sherlock Road

[Click : To
Wirrawee South](#)

[Index
Map](#)



To Stratton

To Ferris

To Stratton
via
Garley Vale

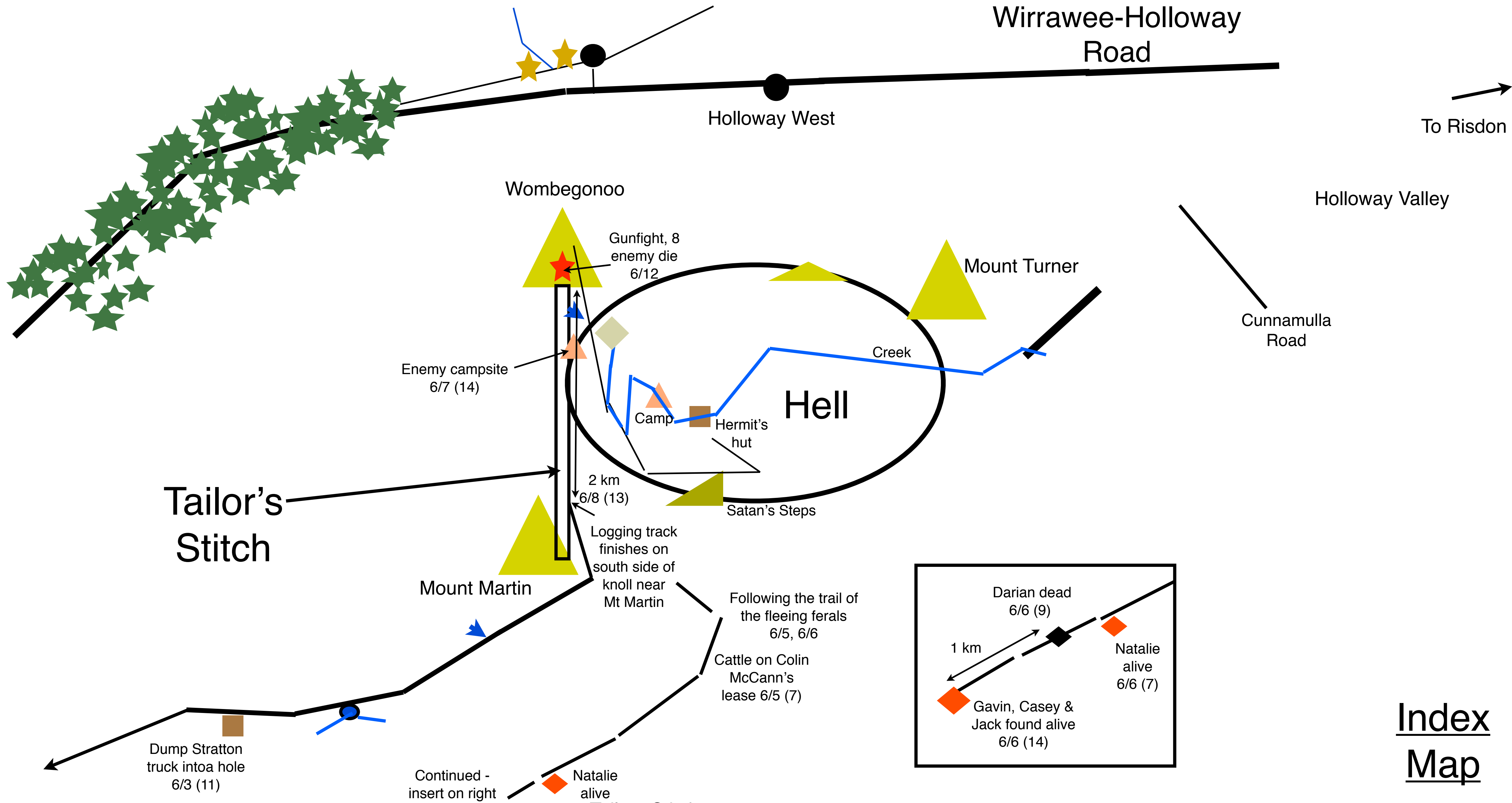
Main road to
Wirrawee

Coastline

Balony Creek

Cobbler's
Bay

Index
Map



Index
Map

