

# Maps for Tomorrow

- to get to index map, use right/down arrow or [click here](#)

When on the index map, click “Zoom” to see details of the map area. Then click “Index Map” to return to the index map.

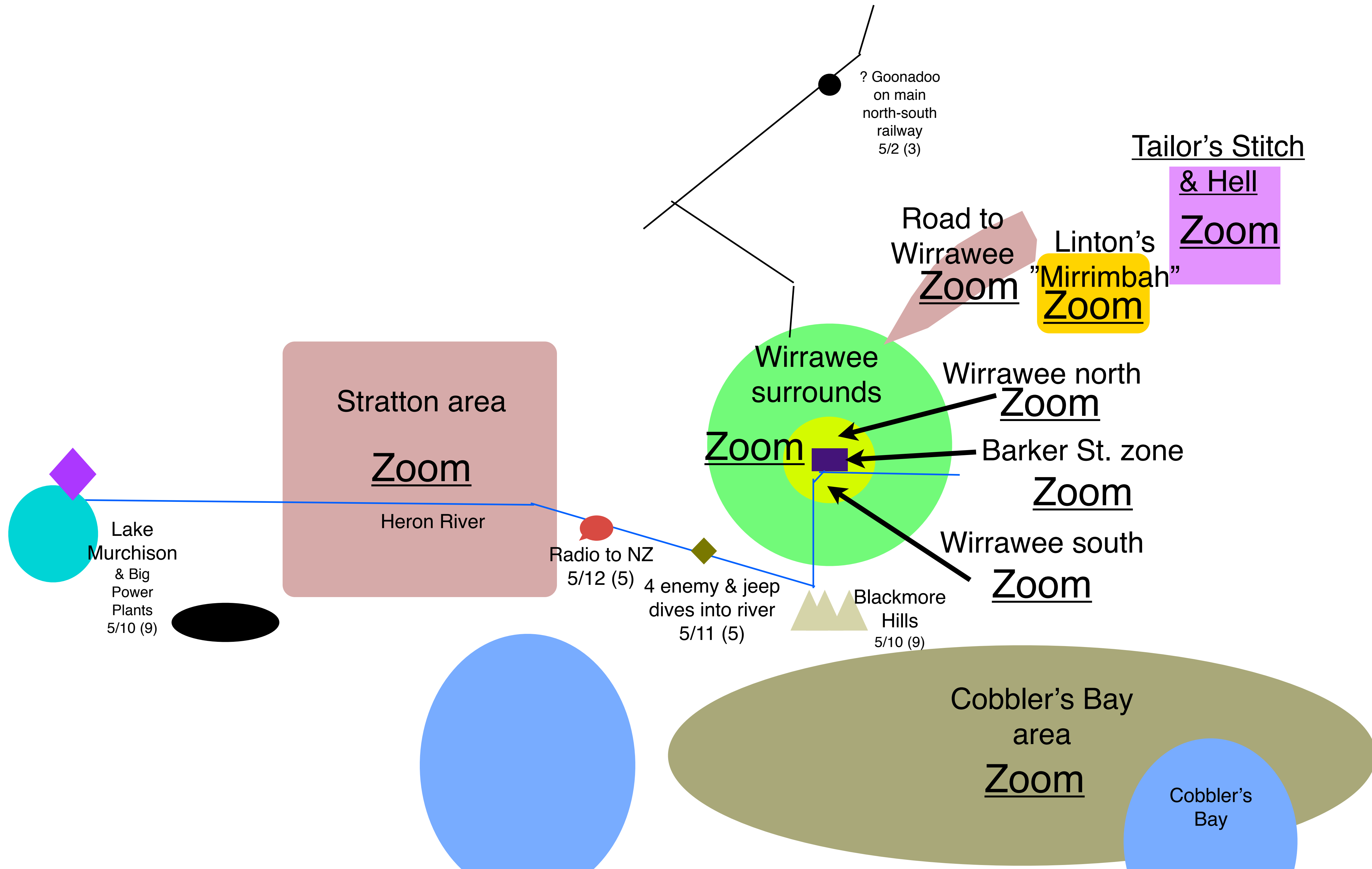
Legend for maps

Re : X/Y (Z)

X = Book Number

Y = Chapter Number  
or epilogue (e)

Z = Approx. page in Y



? Goonadoo  
on main  
north-south  
railway  
5/2 (3)

Tailor's Stitch  
& Hell  
Zoom

Linton's  
"Mirrimbah"  
Zoom

Road to  
Wirrawee  
Zoom

Wirrawee  
surrounds  
Zoom

Wirrawee north  
Zoom

Barker St. zone  
Zoom

Wirrawee south  
Zoom

Stratton area  
Zoom  
Heron River

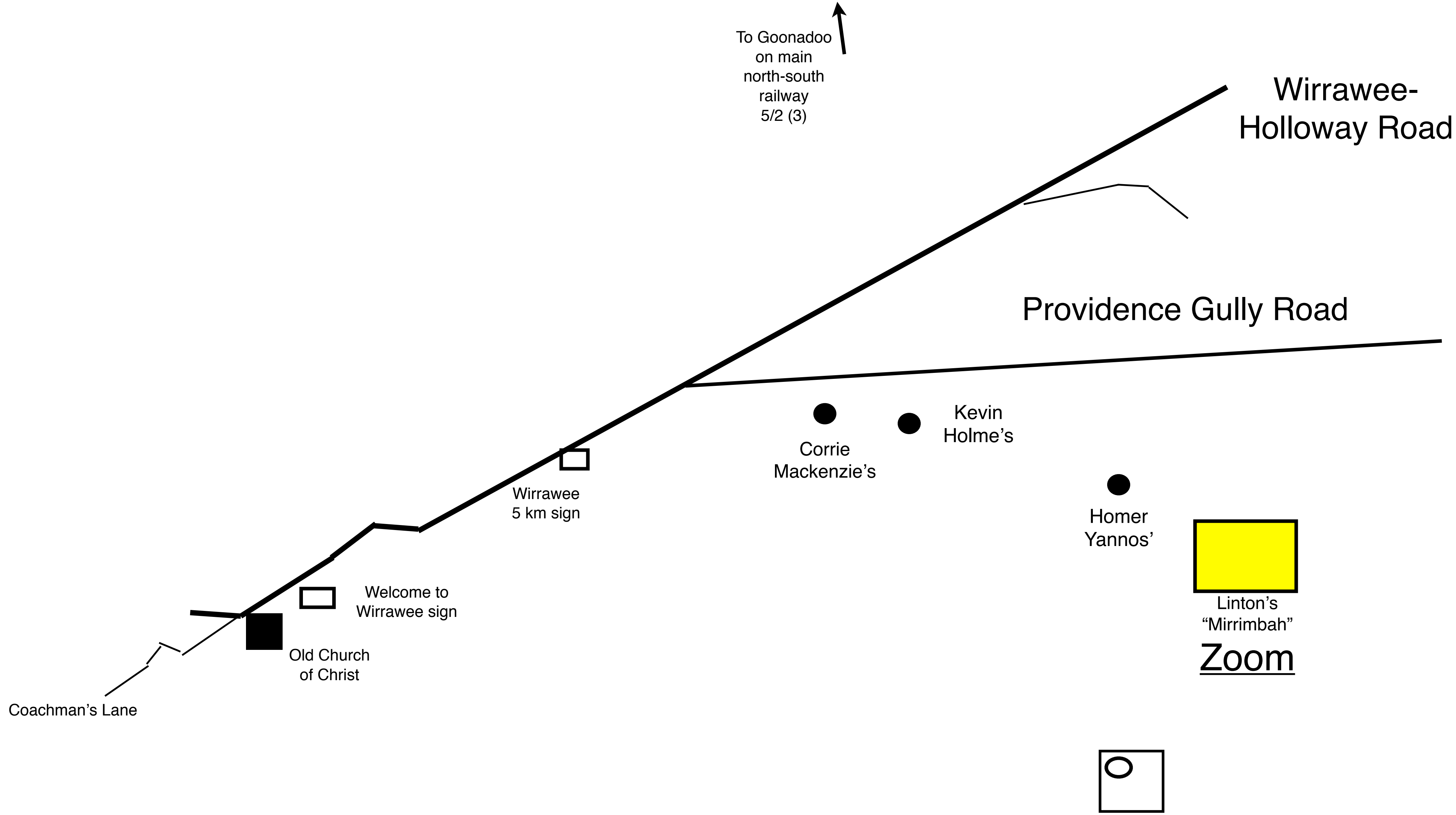
Lake  
Murchison  
& Big  
Power  
Plants  
5/10 (9)

Radio to NZ  
5/12 (5)

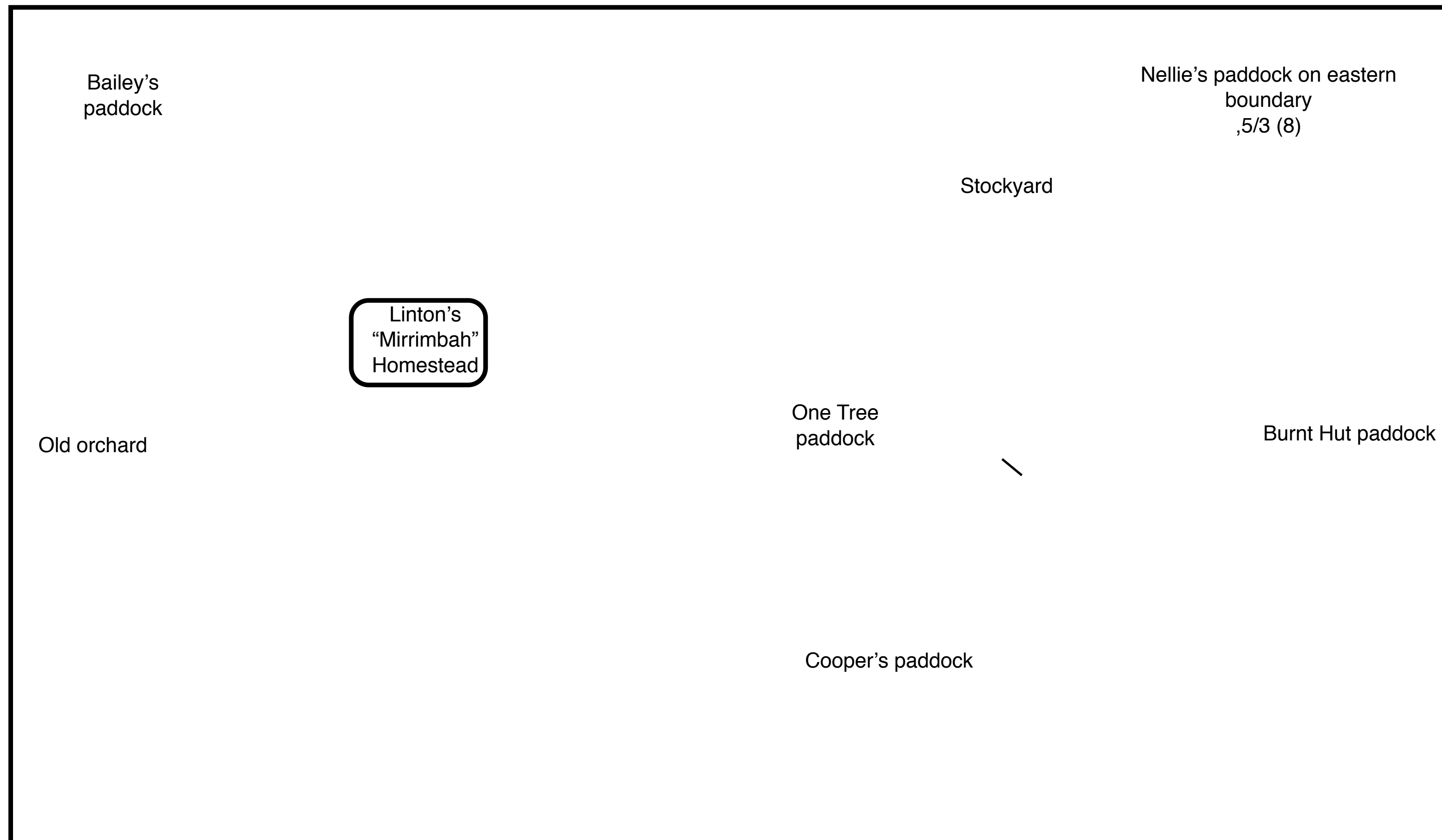
4 enemy & jeep  
dives into river  
5/11 (5)

Blackmore  
Hills  
5/10 (9)

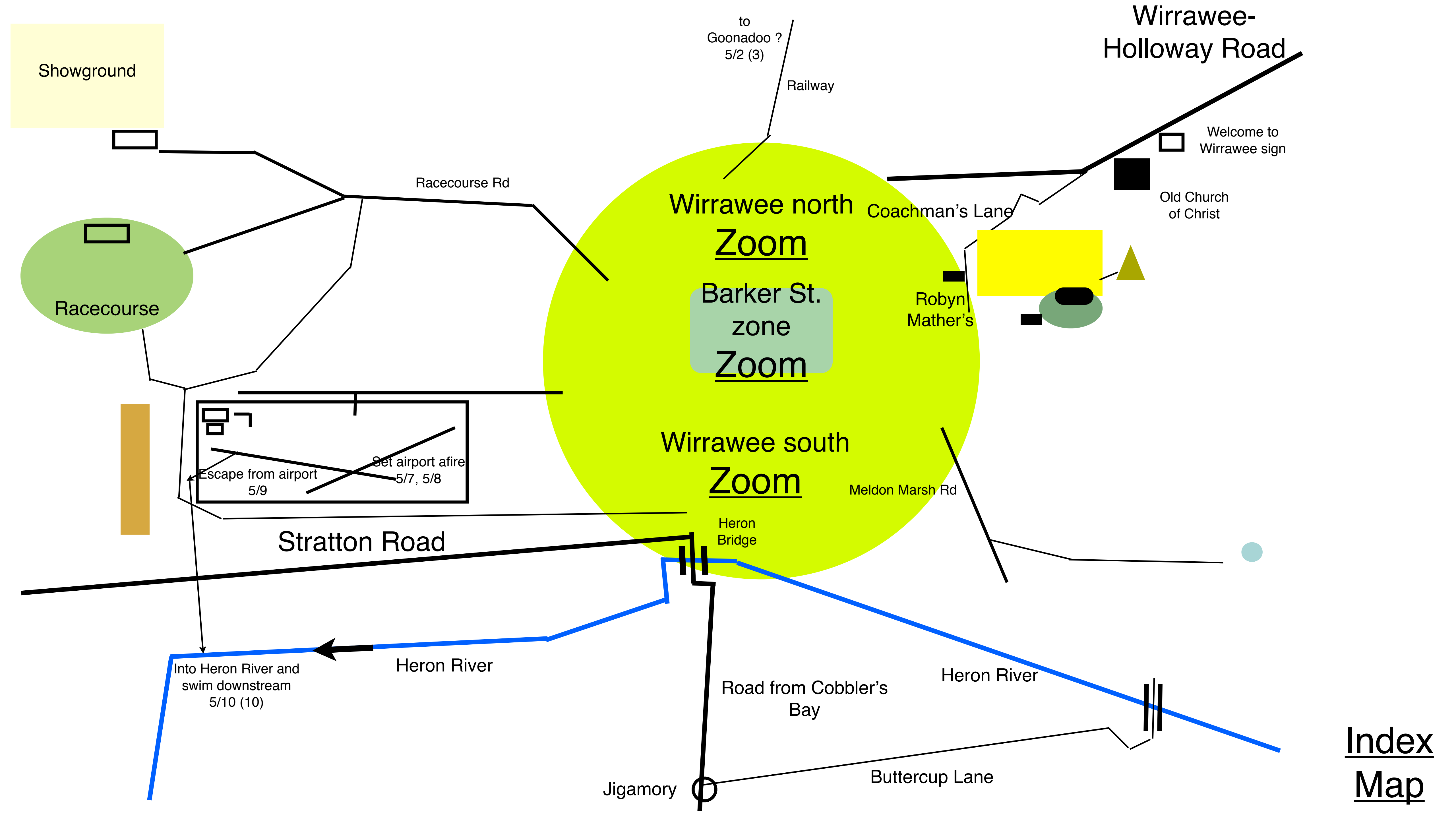
Cobbler's Bay  
area  
Zoom  
Cobbler's  
Bay

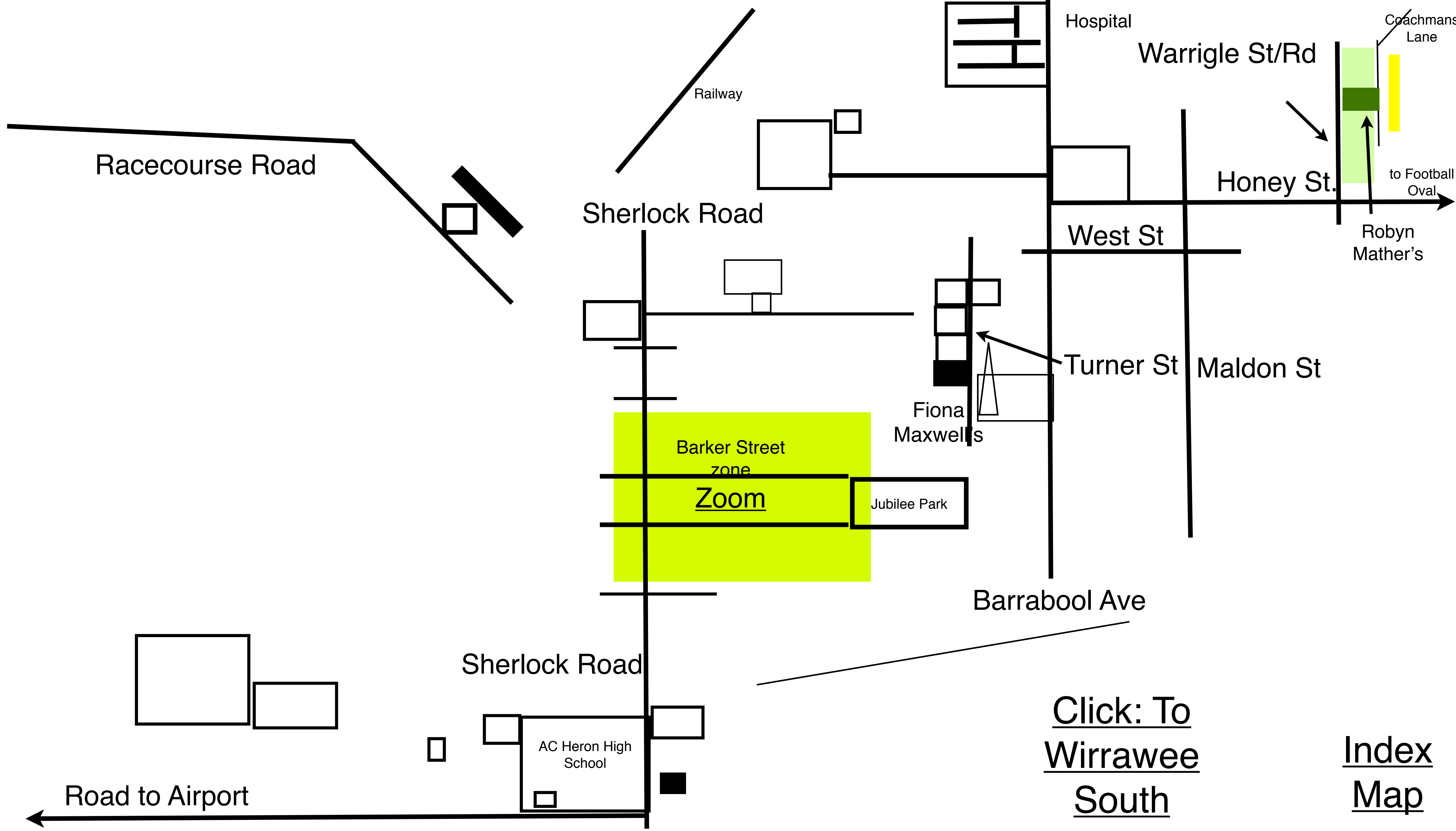


Index  
Map

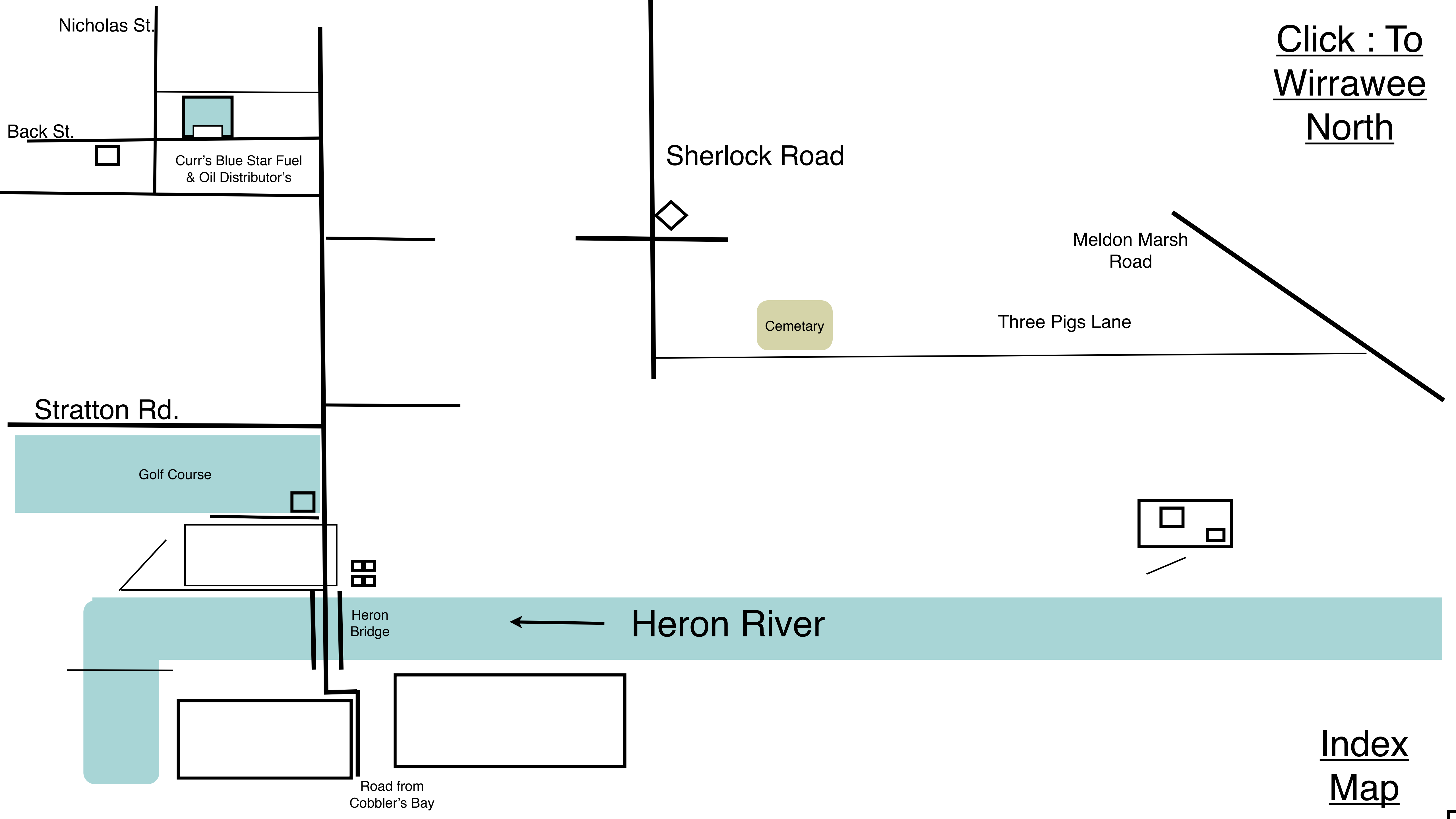


→  
To Tailor's Stitch





[Click : To Wirrawee North](#)



Nicholas St.

Back St.

Curr's Blue Star Fuel & Oil Distributor's

Sherlock Road

Meldon Marsh Road

Three Pigs Lane

Cemetery

Stratton Rd.

Golf Course

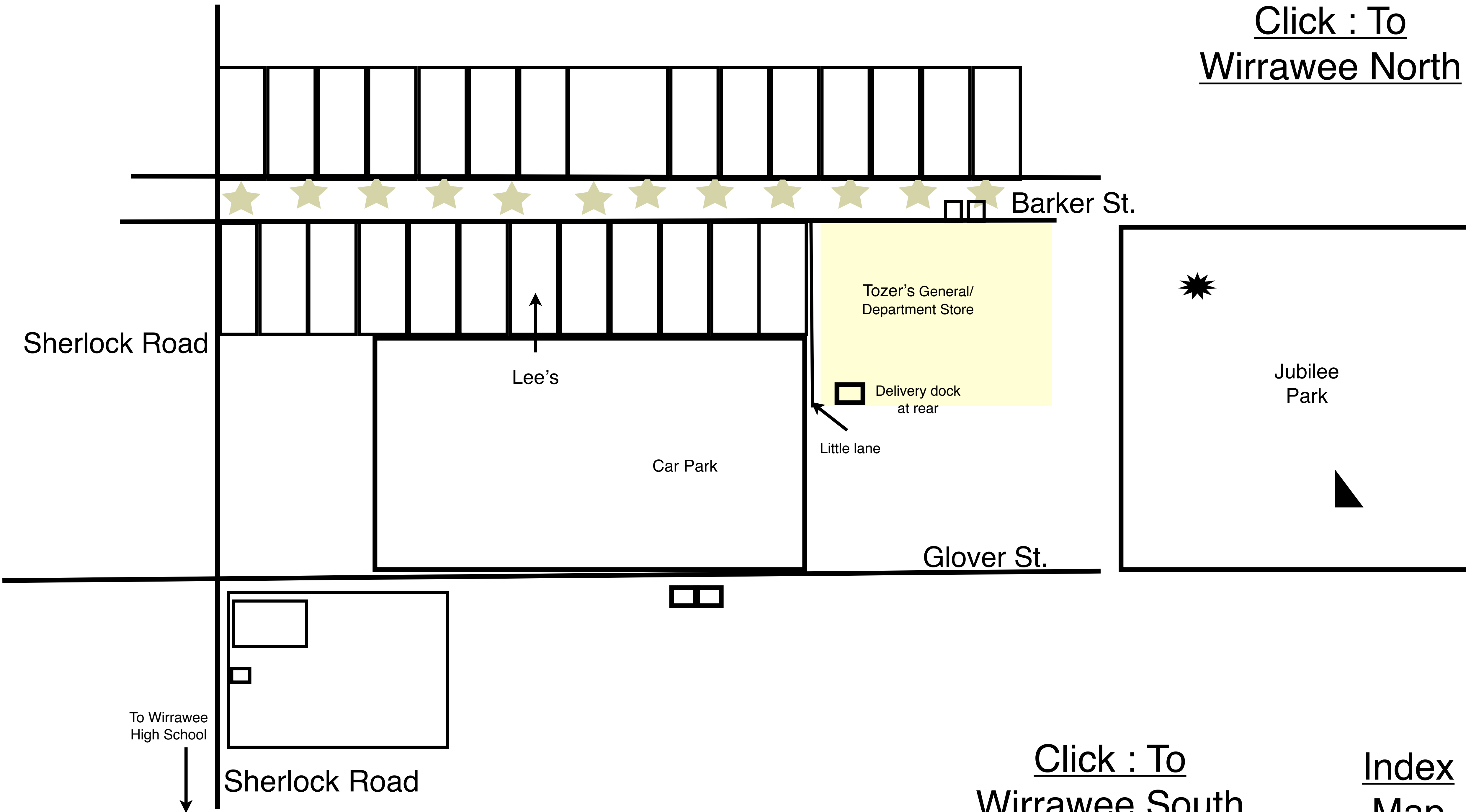
Heron Bridge

Heron River

Road from Cobbler's Bay

[Index Map](#)

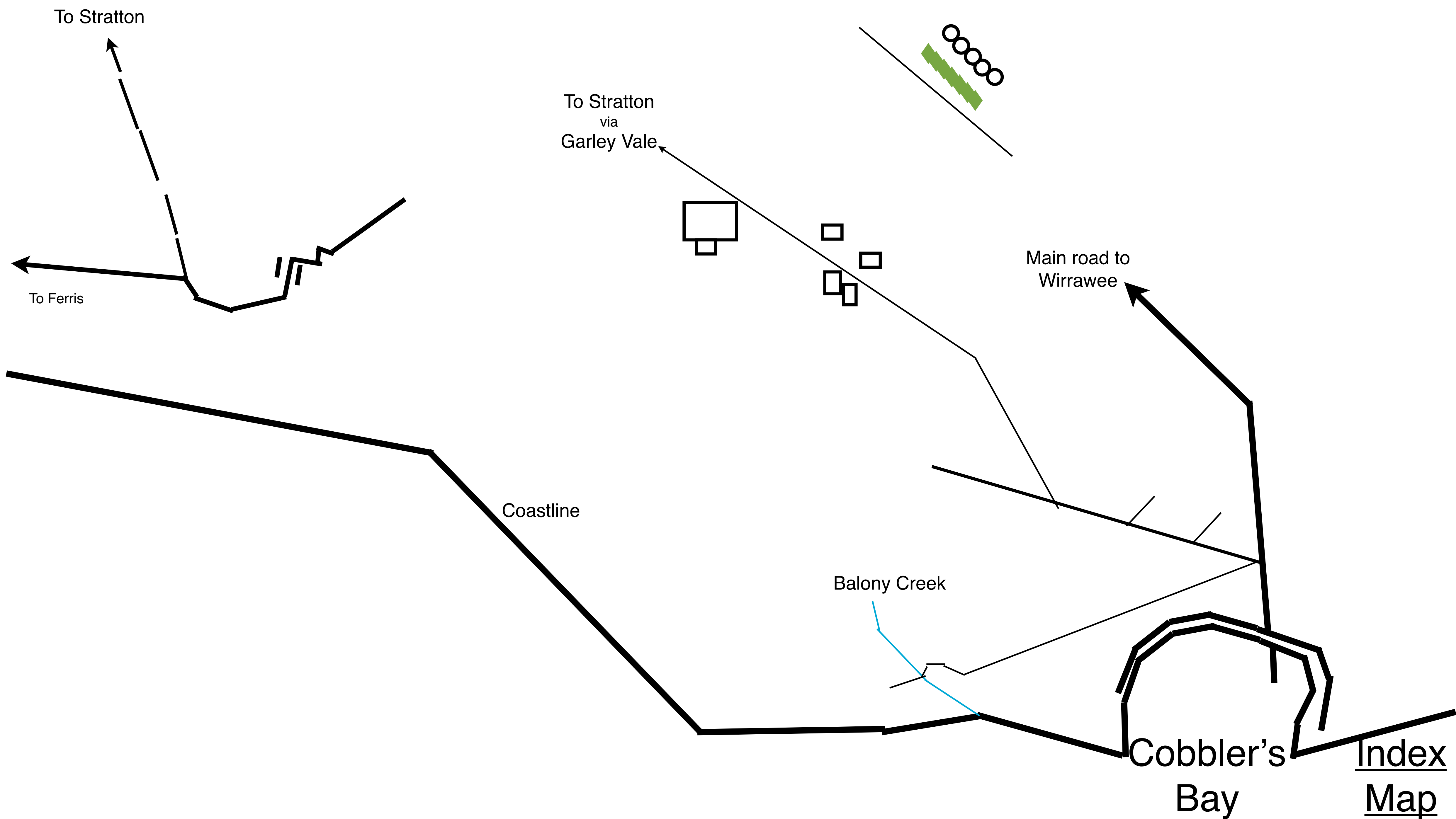
[Click : To  
Wirrawee North](#)



[Click : To  
Wirrawee South](#)

[Index  
Map](#)





To Stratton

To Ferris

To Stratton  
via  
Garley Vale

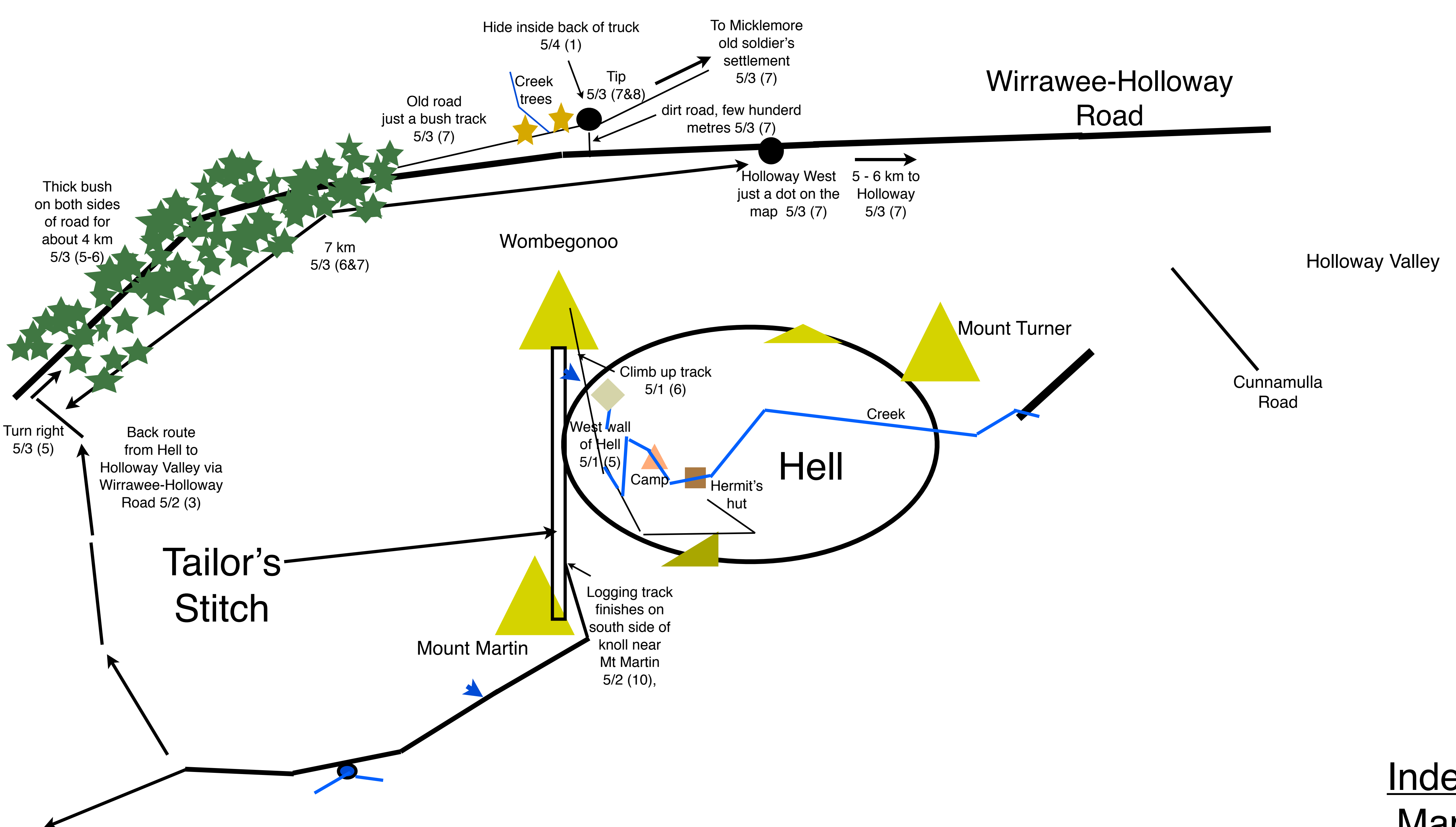
Main road to  
Wirrawee

Coastline

Balony Creek

Cobbler's  
Bay

Index  
Map



Index  
Map

