

Maps for Tomorrow

- to get to index map, use right/down arrow or [click here](#)

When on the index map, click “Zoom” to see details of the map area. Then click “Index Map” to return to the index map.

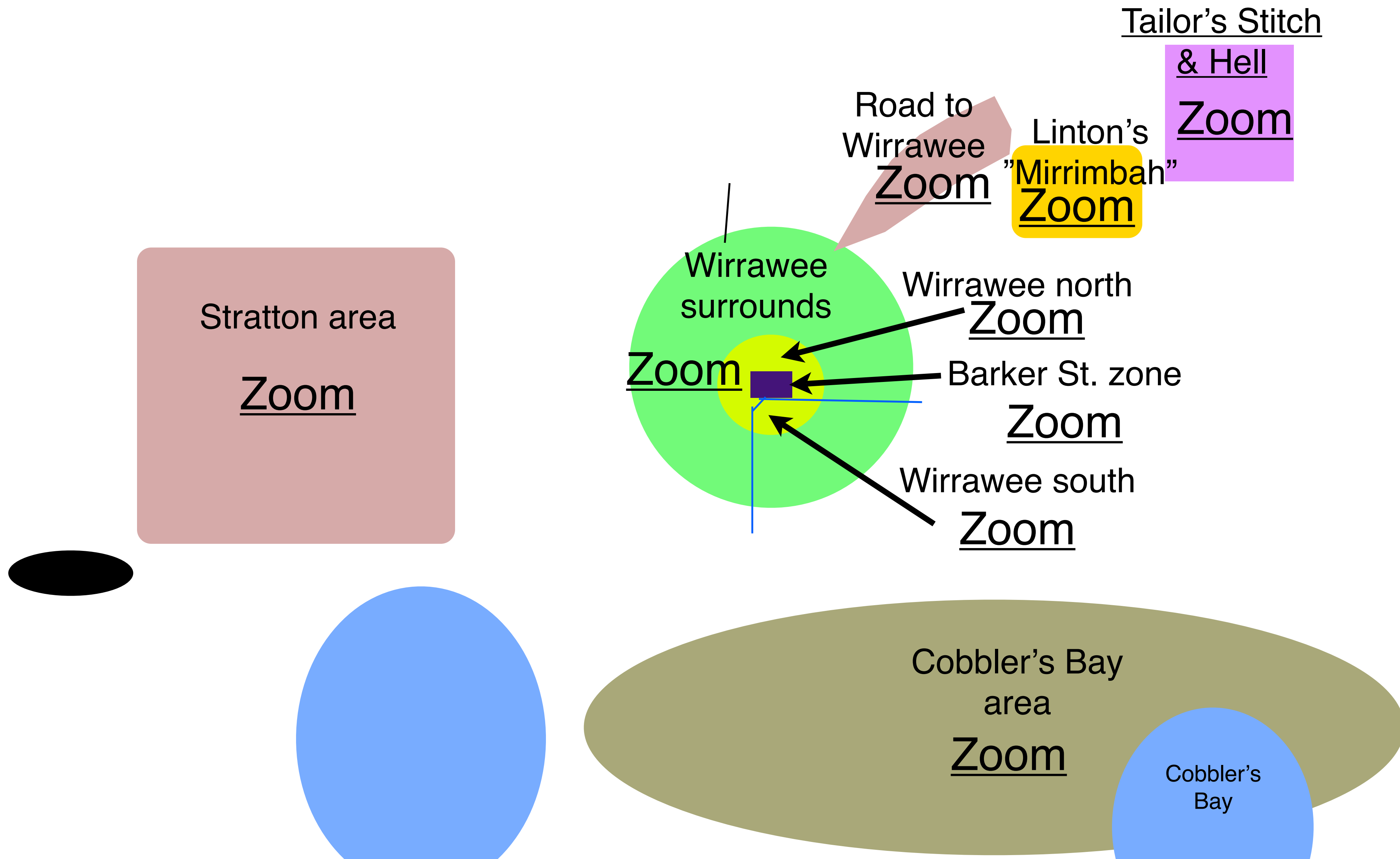
Legend for maps

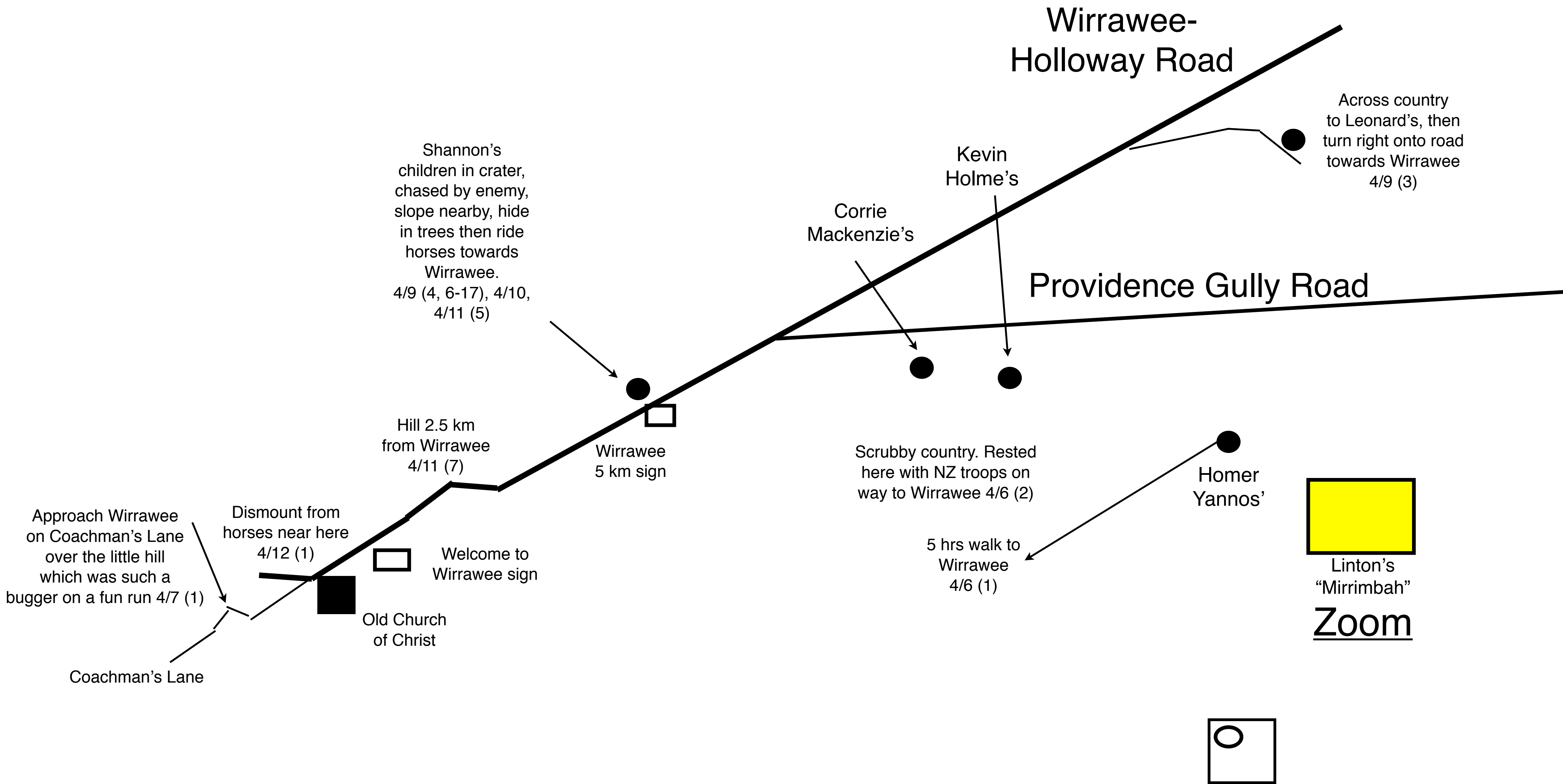
Re : X/Y (Z)

X = Book Number

Y = Chapter Number
or epilogue (e)

Z = Approx. page in Y





Bailey's
paddock

On returning from NZ
helicopter landed
about 1.5 km from
the track 4/3 (13&17)

Nellie's paddock

Stockyard
4/3 (18)

After a bush bash missed
stockyard by less than
100 m and arrived
at fence between Nellie's
and Burnt Hut 4/3 (17&18)

Slope up
to Hell, via
Razor's edge
4/7 (9)



When on the
track, it is 3.5
hours walk to top
of Tailor's Stitch
4/3 (17 to 19)

Linton's
"Mirrimbah"
Homestead

One Tree
paddock

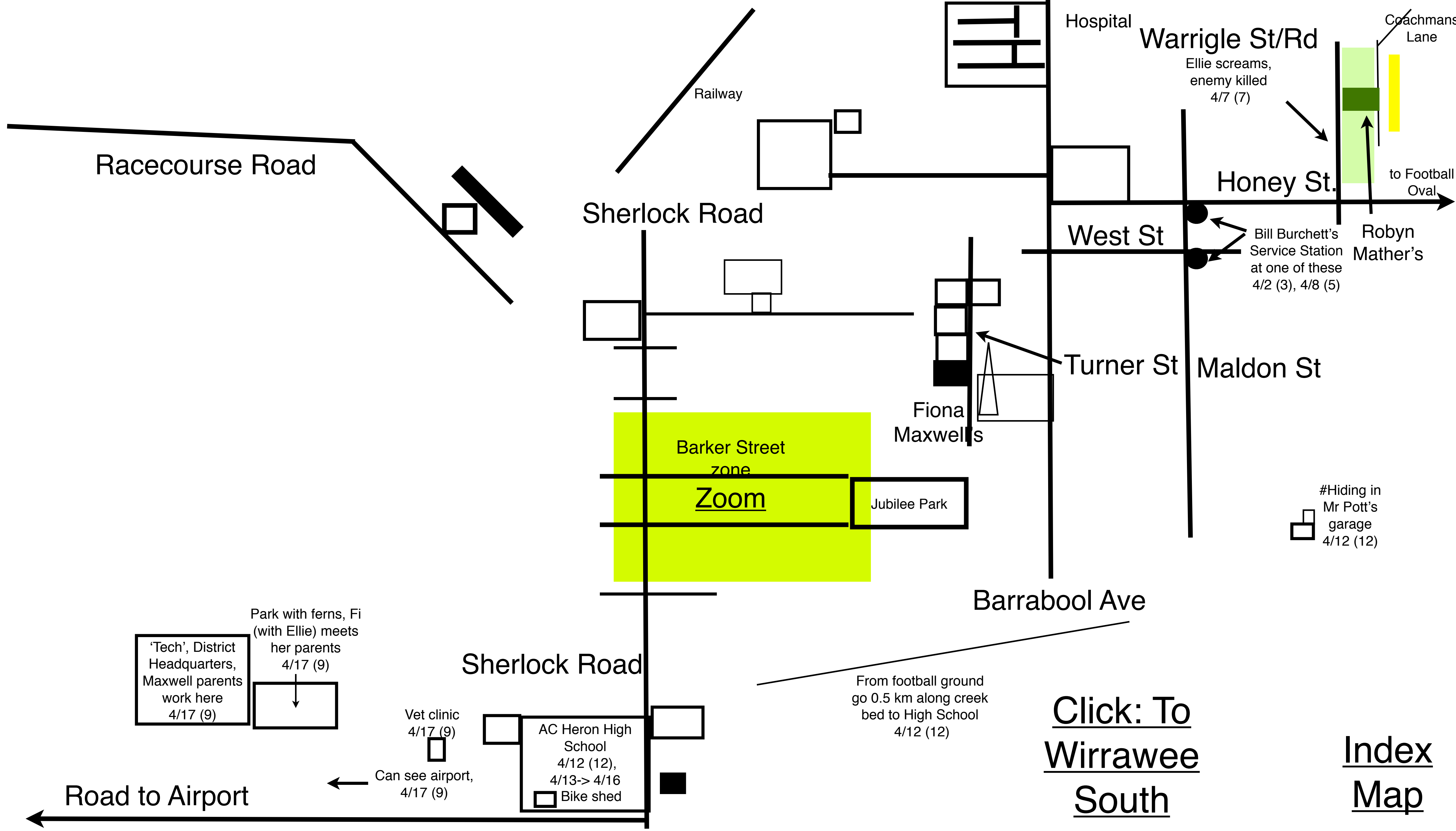
Burnt Hut paddock
on eastern boundary
has a spur,
4/3 (18),

Old orchard

Cooper's paddock

Nearby:

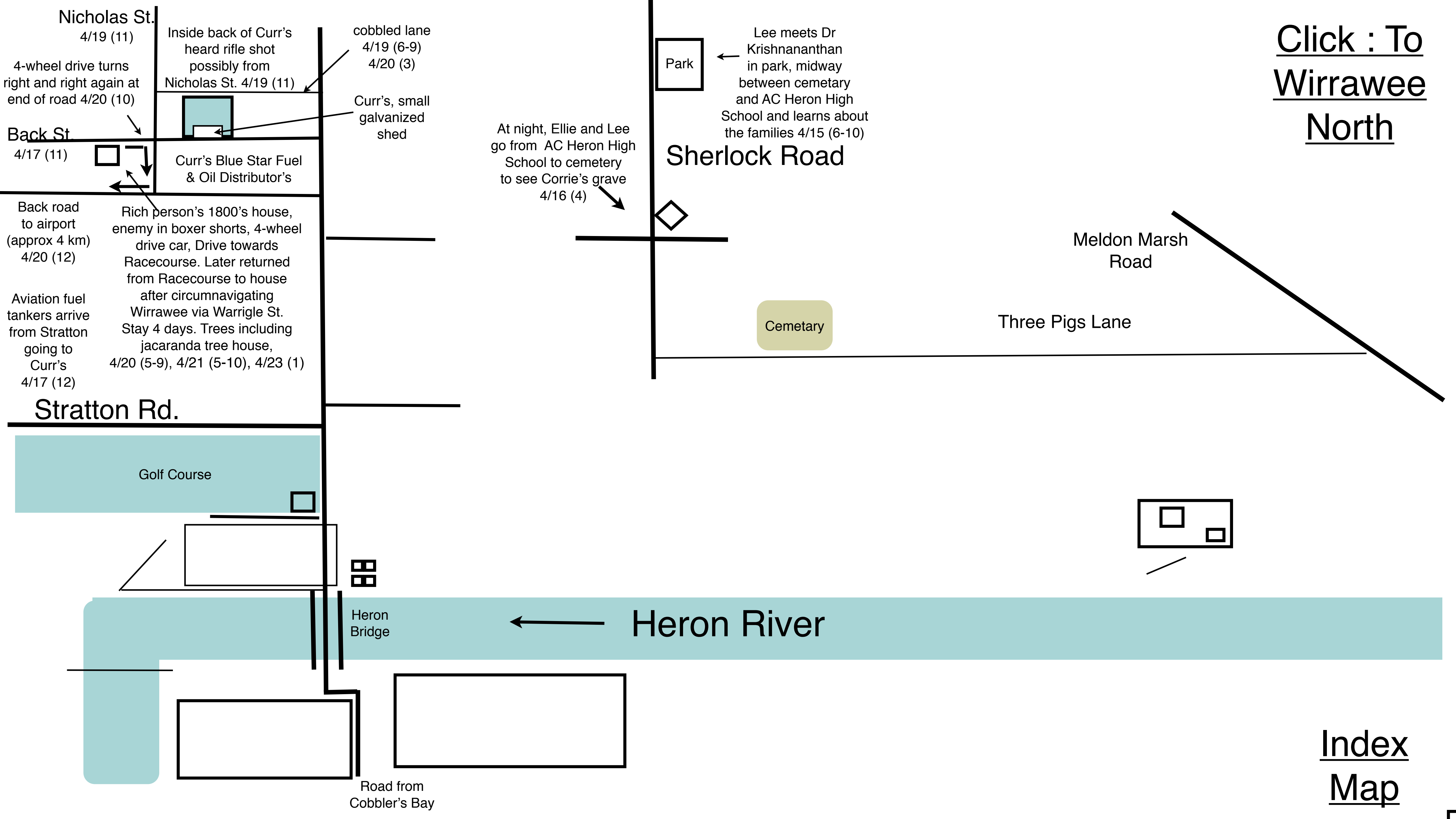
Mirrimbah Buckley
Park merino stud
started by
grandparents
sold to Lucases
4/13 (8)



[Click: To
Wirrawee
South](#)

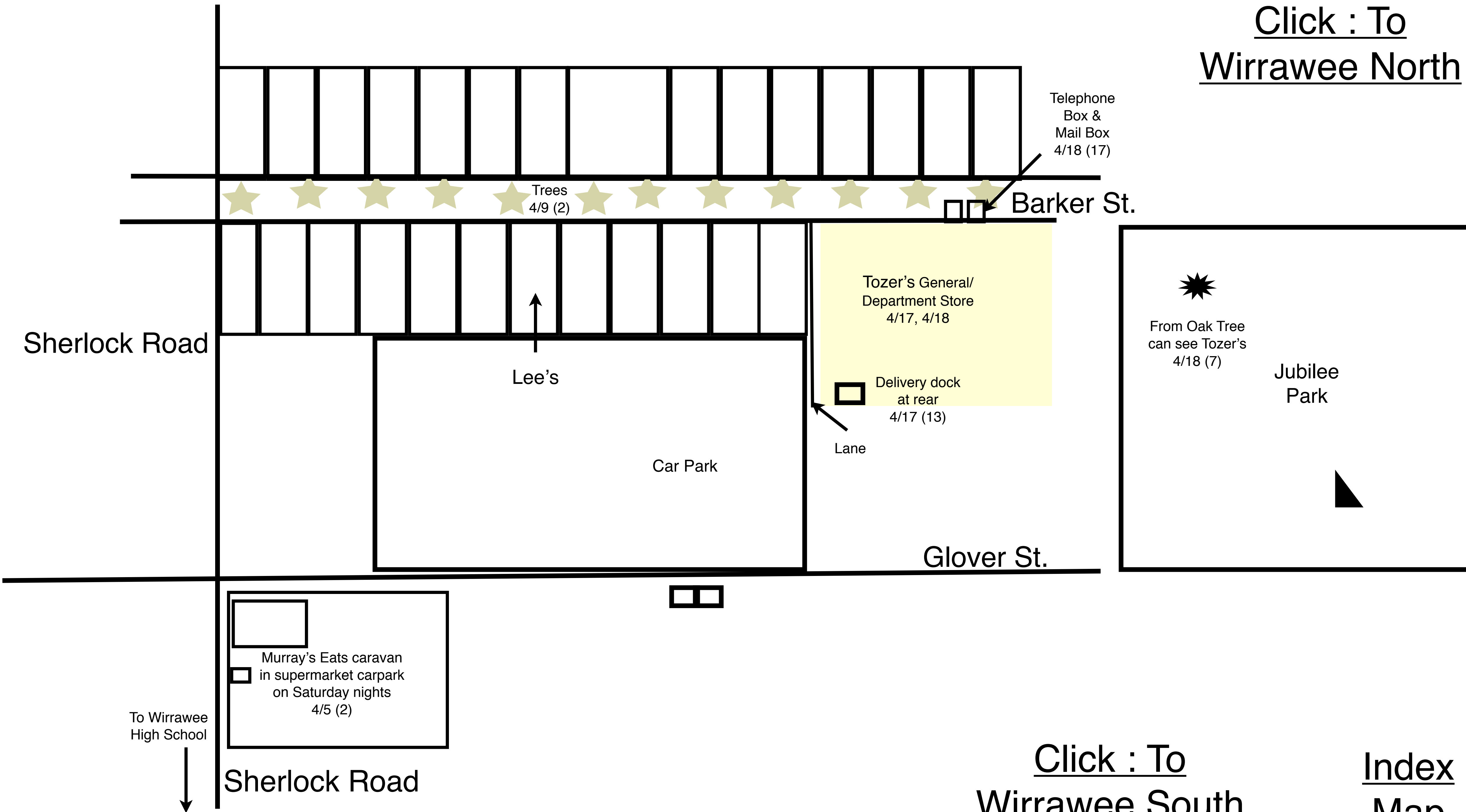
[Index
Map](#)

[Click : To Wirrawee North](#)



[Index Map](#)

[Click : To Wirrawee North](#)



Sherlock Road

To Wirrawee High School

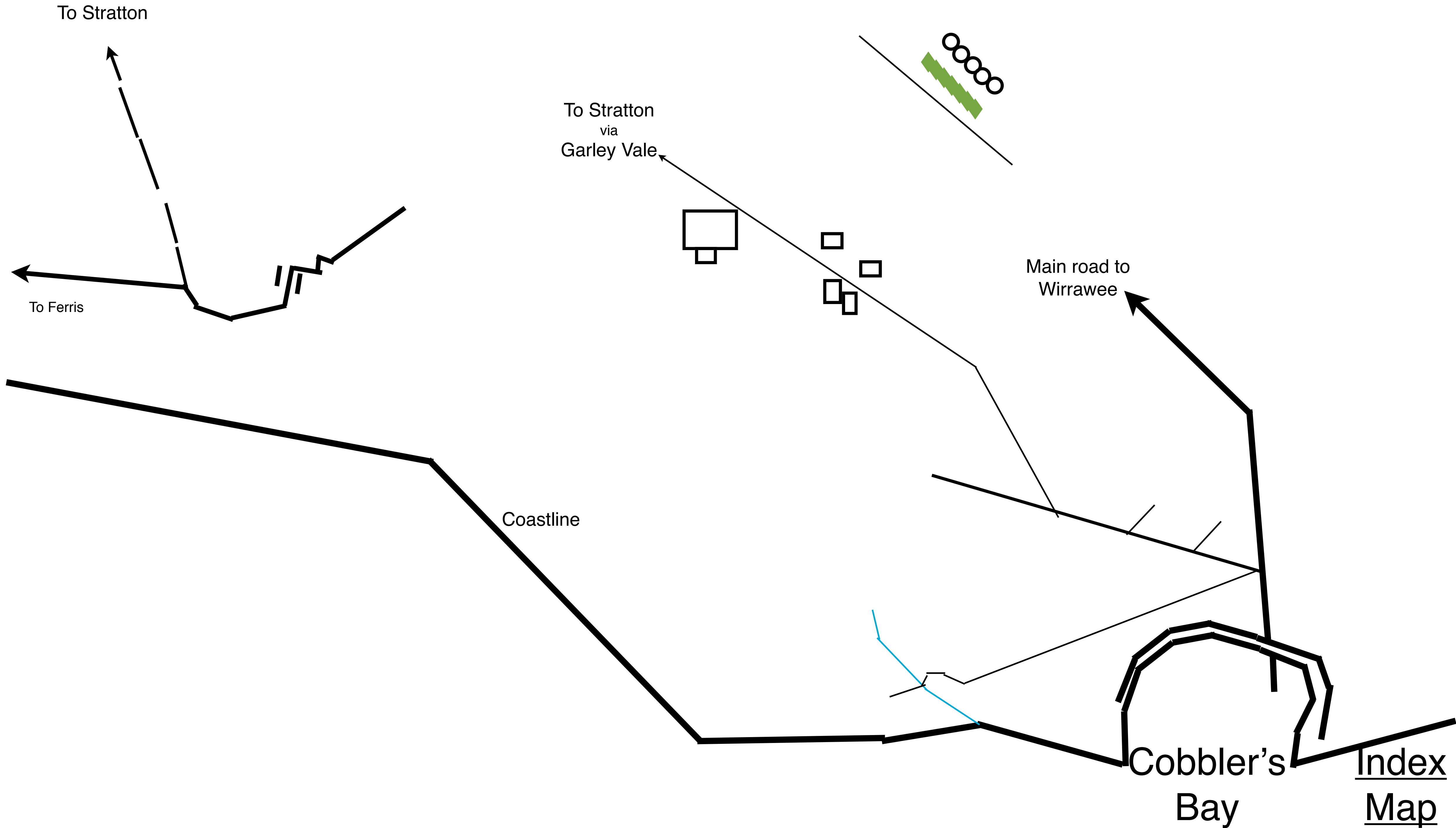
Sherlock Road

Glover St.

Barker St.

[Click : To Wirrawee South](#)

[Index Map](#)



Ellie's mother works as servant in Holloway 4/15 (8)

To Risdon

Holloway Valley

Cunnamulla Road

Wombegonoo exposed summit 4/4 (2)

Track ends at old gum tree on Wombegonoo 4/4 (2)

Camp with NZ troops on west side of ridge 4/4 (3)

Steep side of Tailor's Stitch 4/4 (7)

Can see Wirrawee from a spot on the eastern side of Wombegonoo 4/8 (4)

Tailor's Stitch

Mount Martin

In places creek and track are one 4/4 (7)

Camp

Hermit's hut

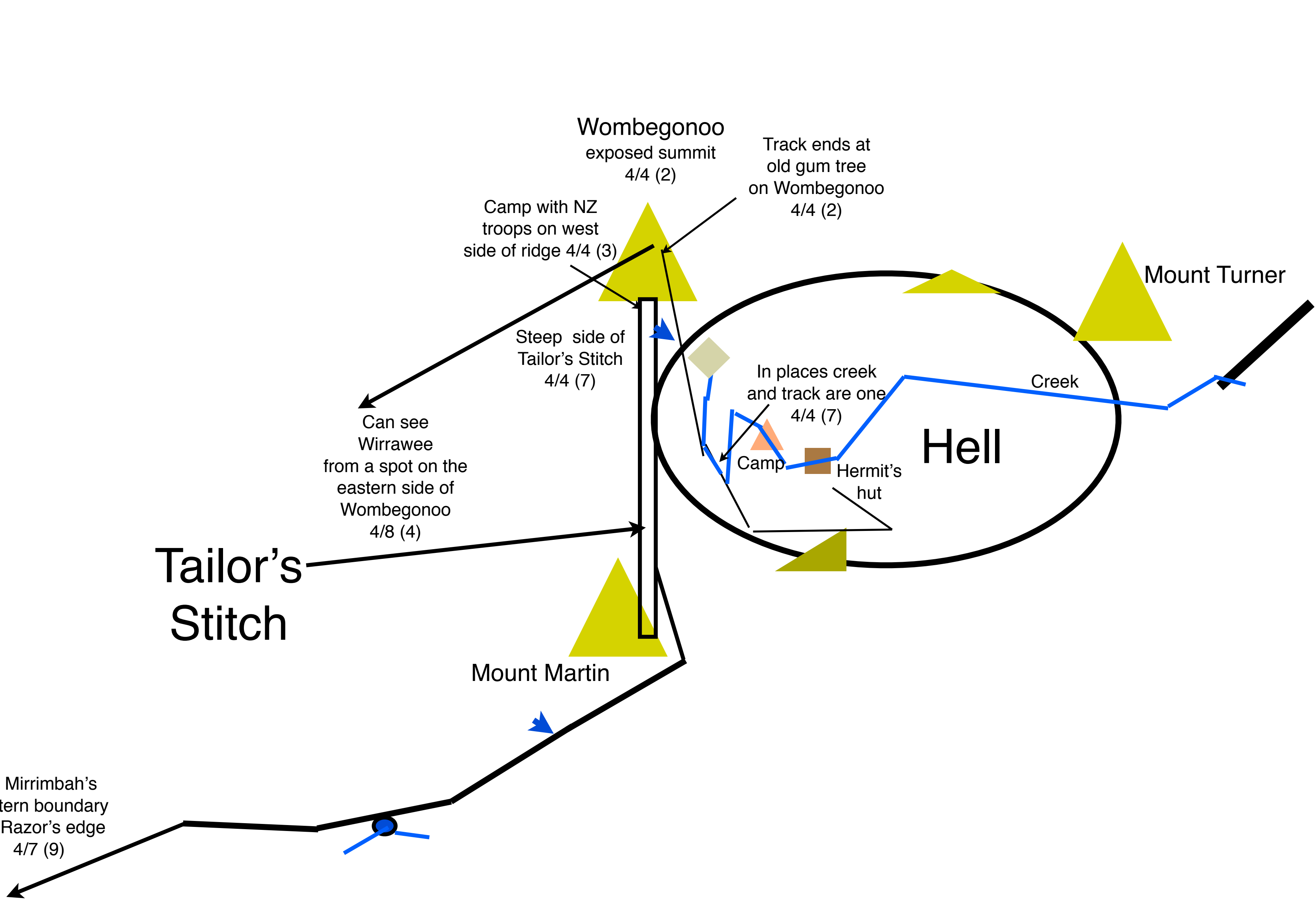
Hell

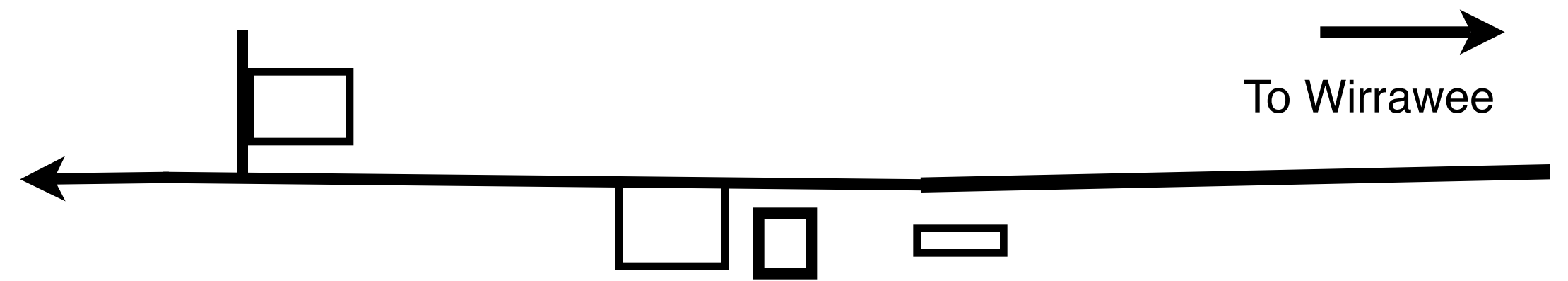
Creek

Mount Turner

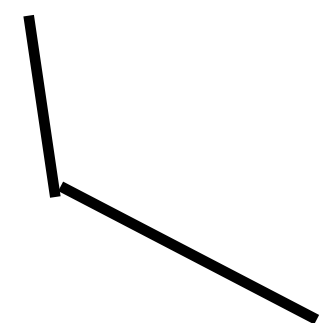
To Mirrimbah's eastern boundary via Razor's edge 4/7 (9)

Index
Map





Stratton
hundreds of
square km
big industrial
centre



Index
Map