

Maps for Tomorrow

- to get to index map, use right/down arrow or [click here](#)

When on the index map, click “Zoom” to see details of the map area. Then click “Index Map” to return to the index map.

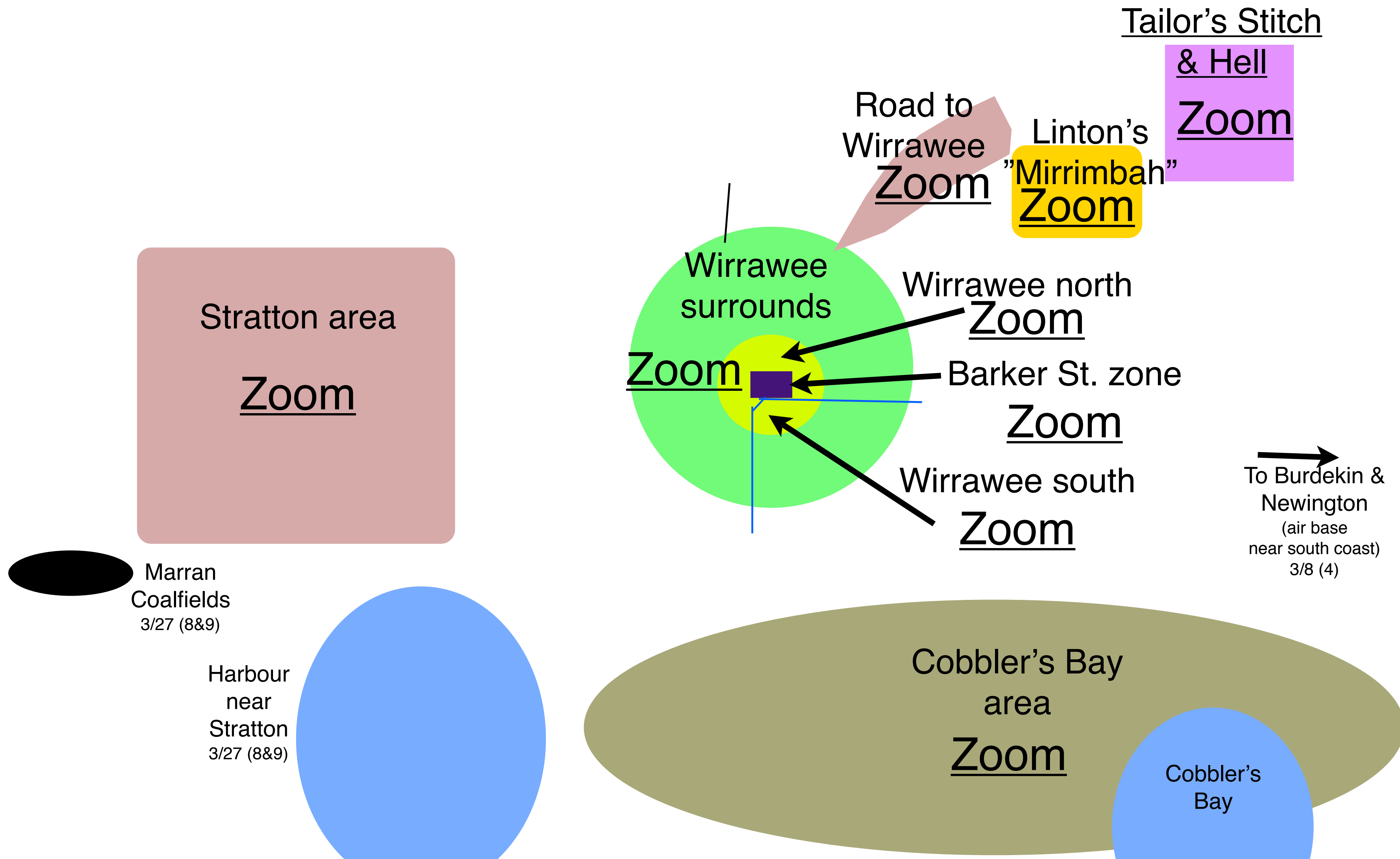
Legend for maps

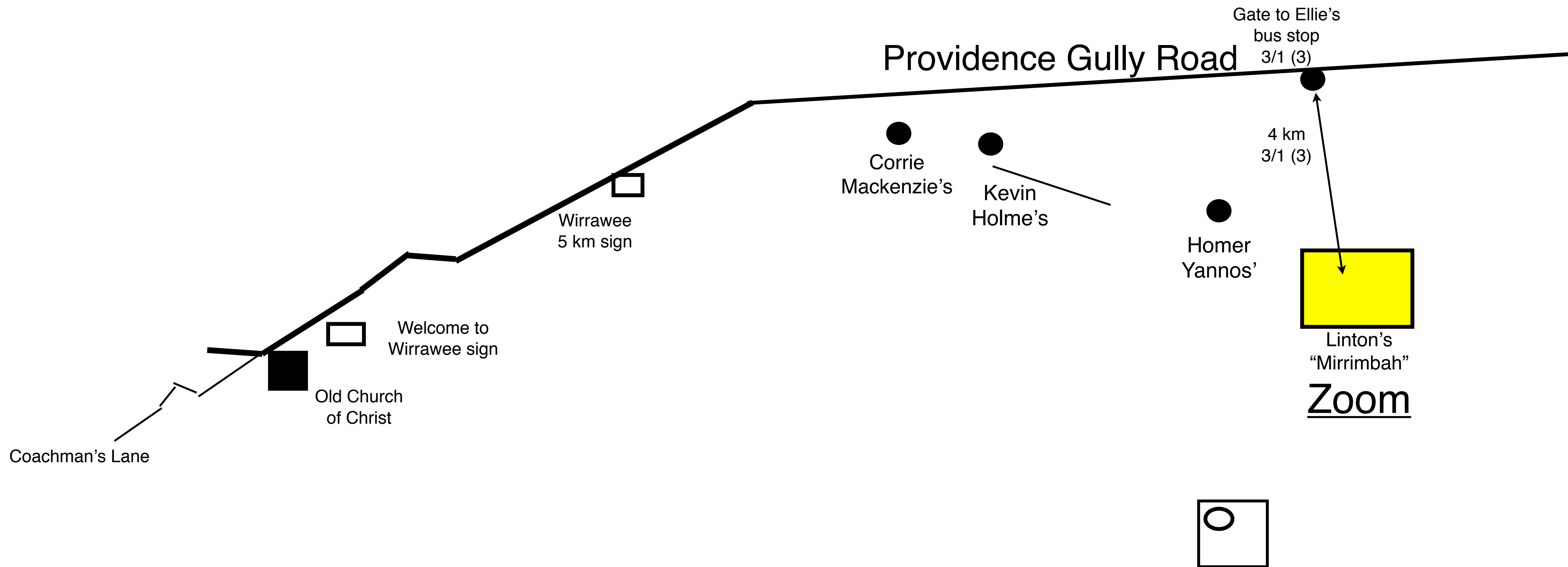
Re : X/Y (Z)

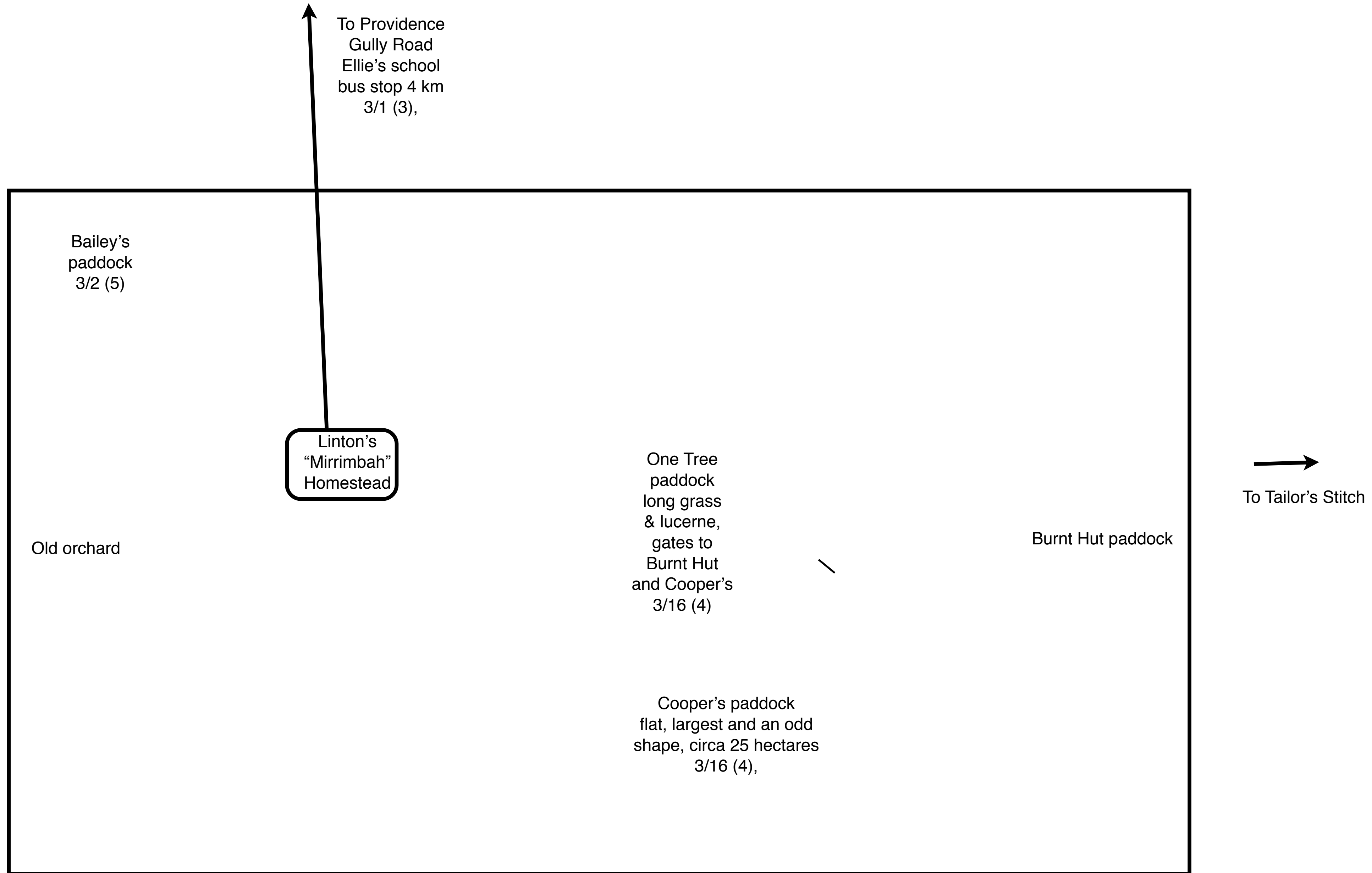
X = Book Number

Y = Chapter Number
or epilogue (e)

Z = Approx. page in Y







Showground

Racecourse Rd

Railway

Welcome to Wirrawee sign

Old Church of Christ

Wirrawee north
Zoom

Coachman's Lane

Barker St.
zone
Zoom

Robyn
Mather's

Wirrawee south
Zoom

Meldon Marsh Rd

Stratton Road

Heron
Bridge

Heron River

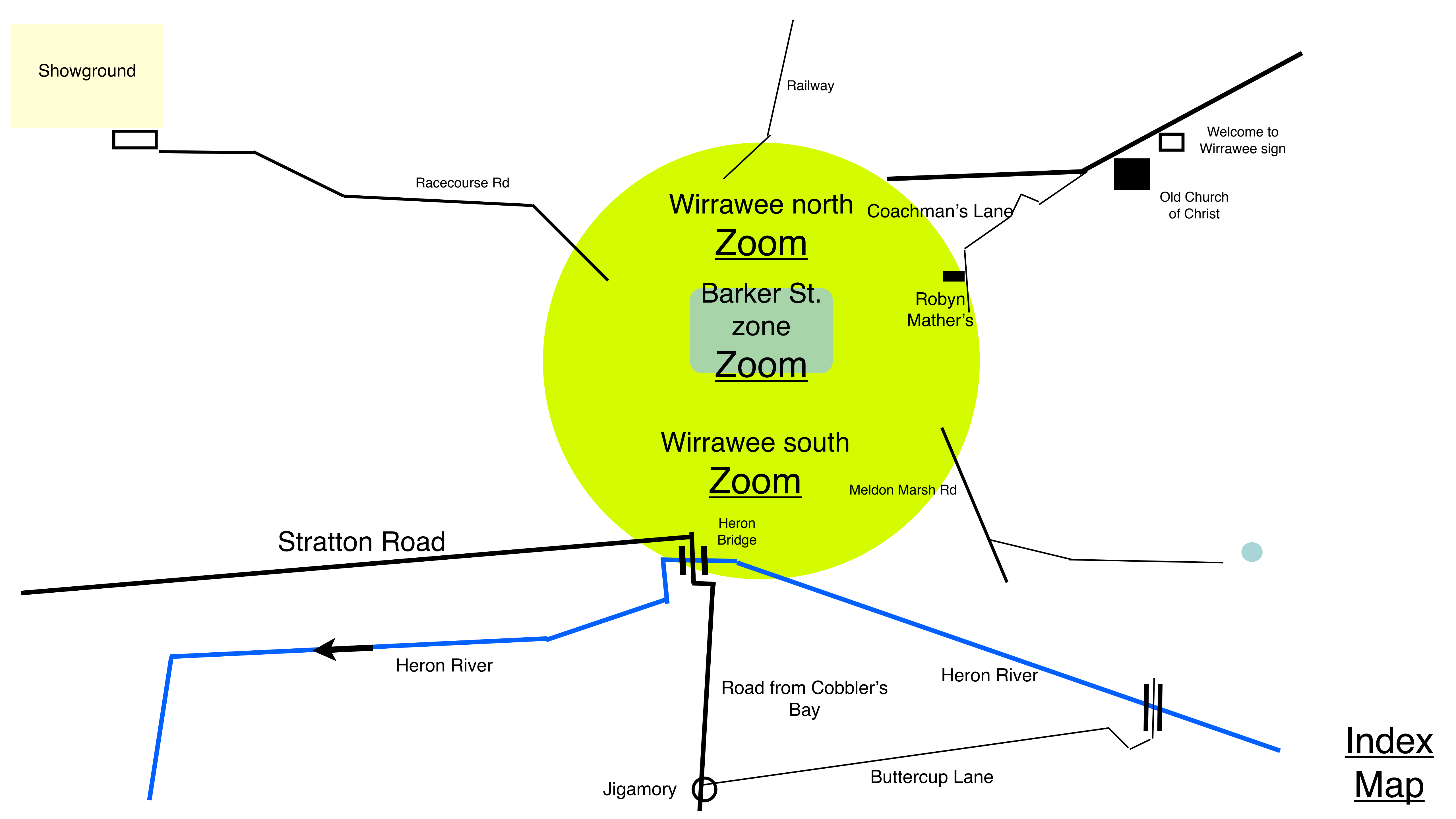
Road from Cobbler's
Bay

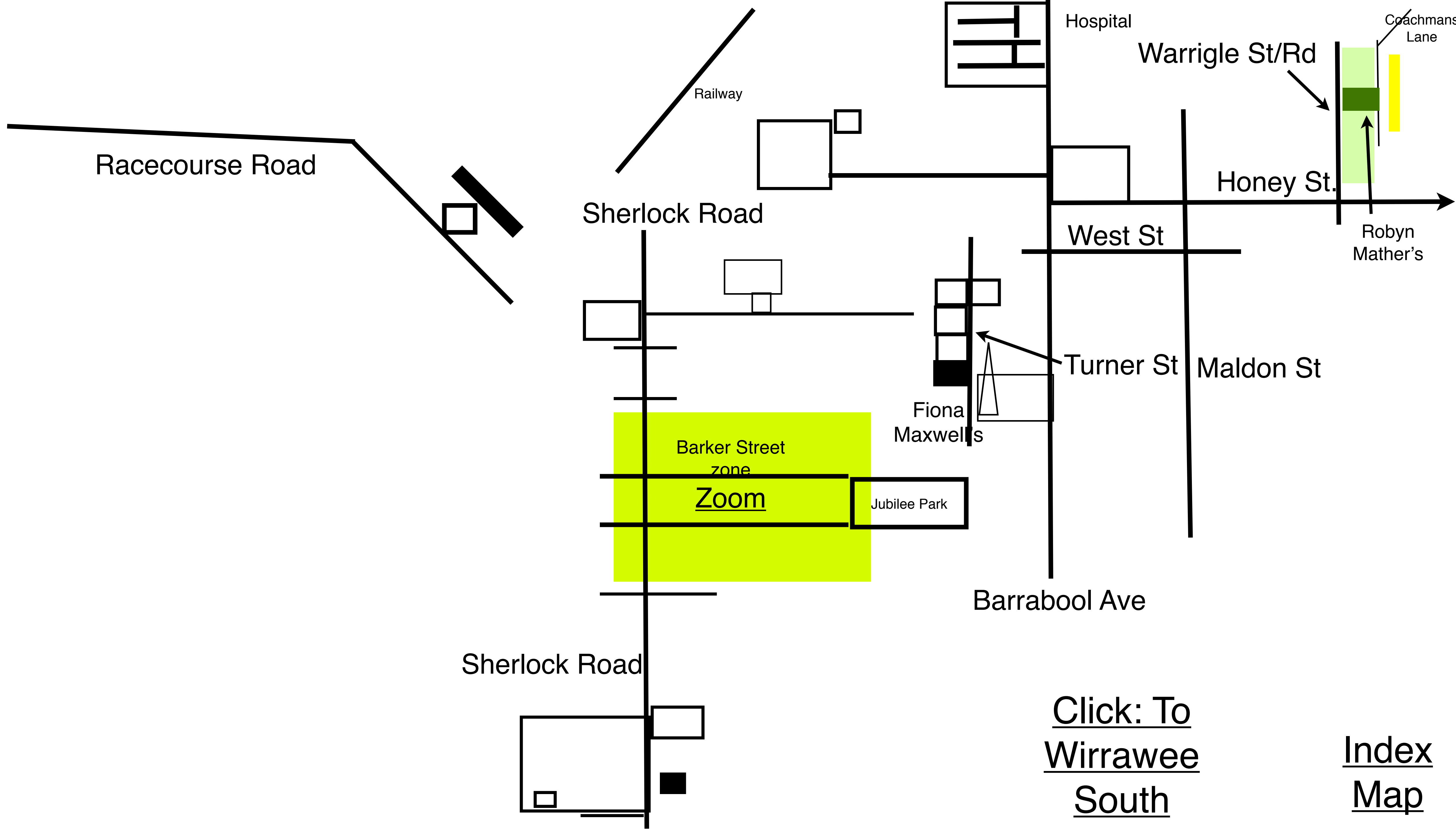
Heron River

Jigamory

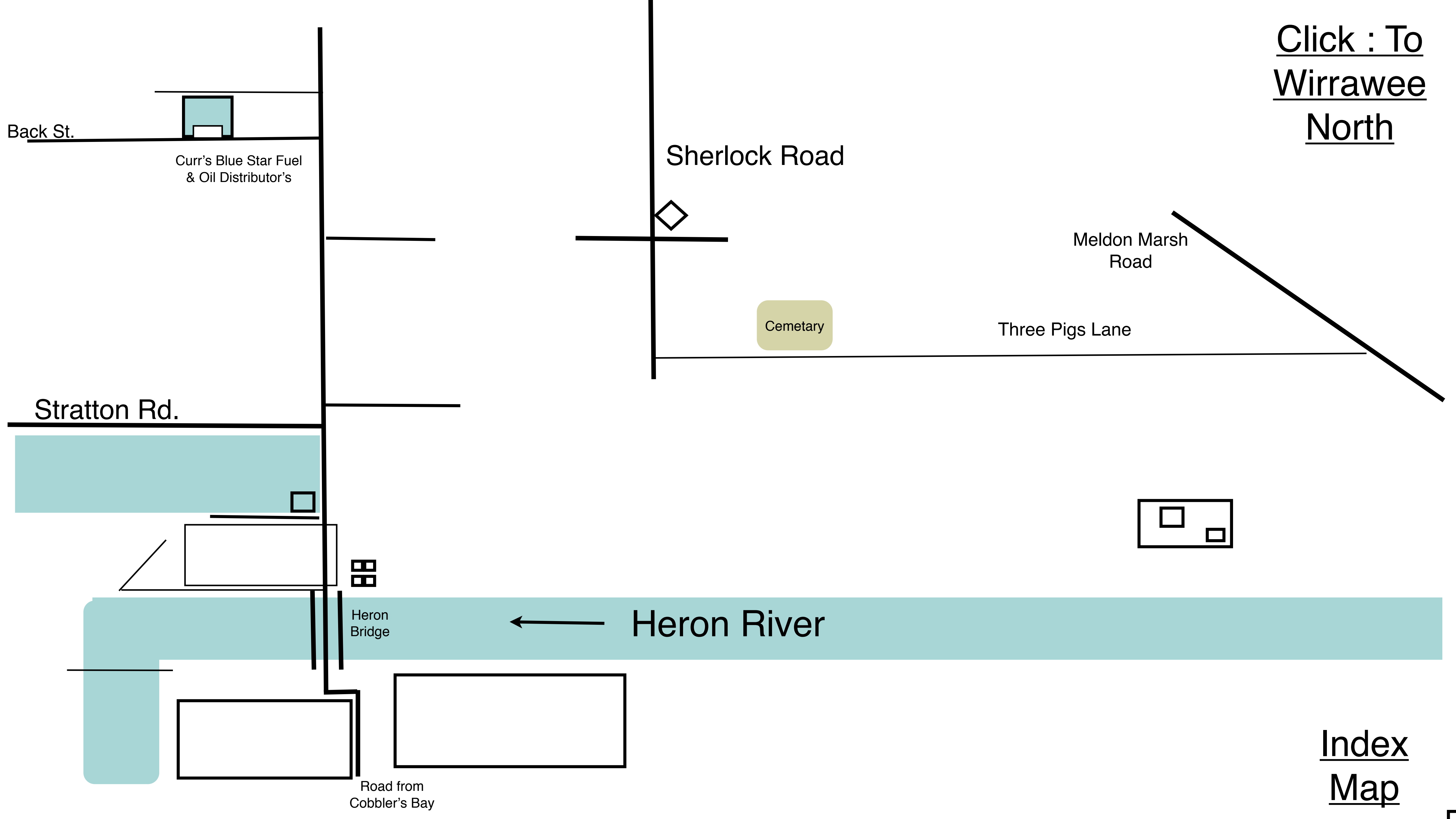
Buttercup Lane

Index
Map





[Click : To Wirrawee North](#)



Back St.

Curr's Blue Star Fuel & Oil Distributor's

Sherlock Road

Meldon Marsh Road

Cemetery

Three Pigs Lane

Stratton Rd.

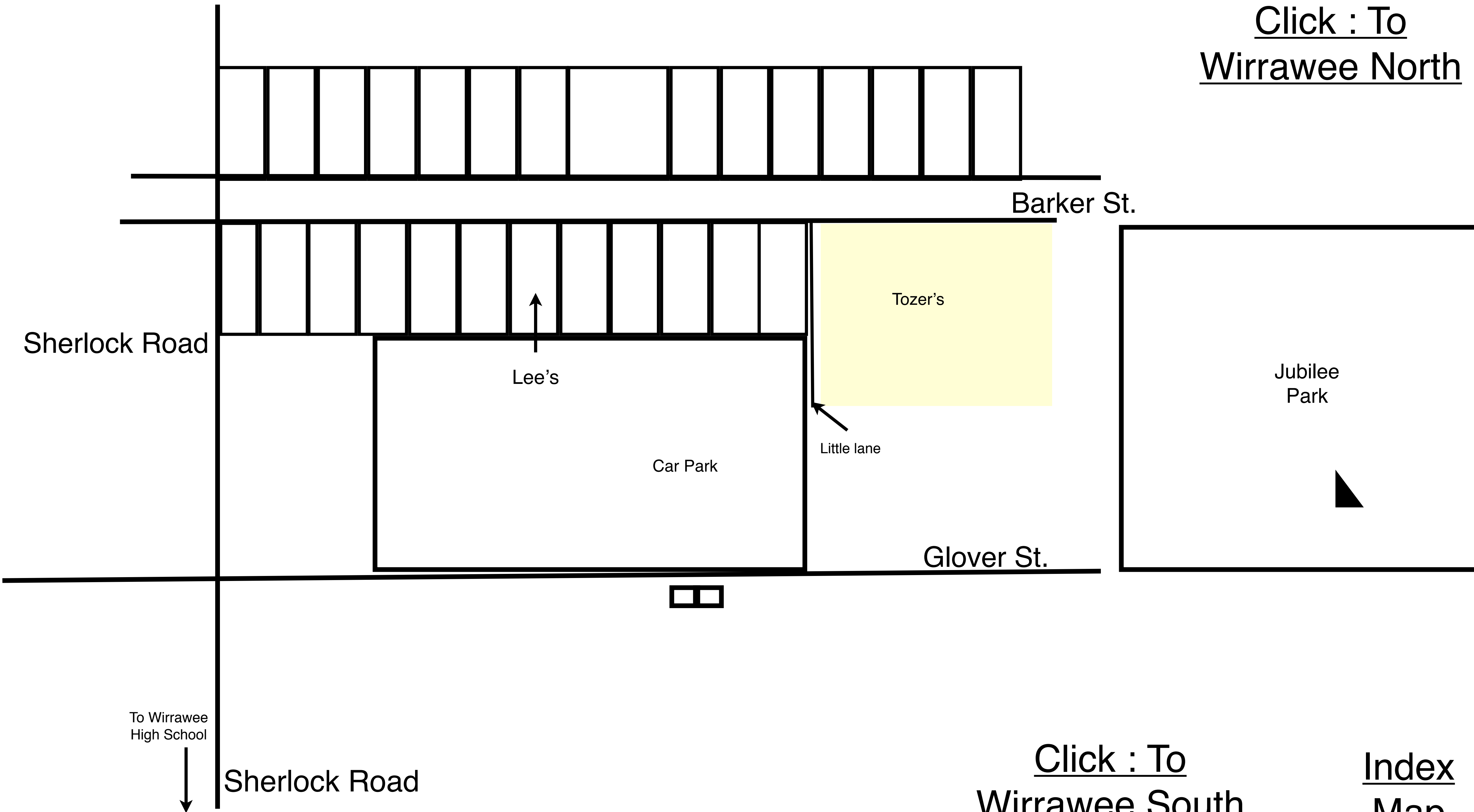
Heron Bridge

Heron River

Road from Cobbler's Bay

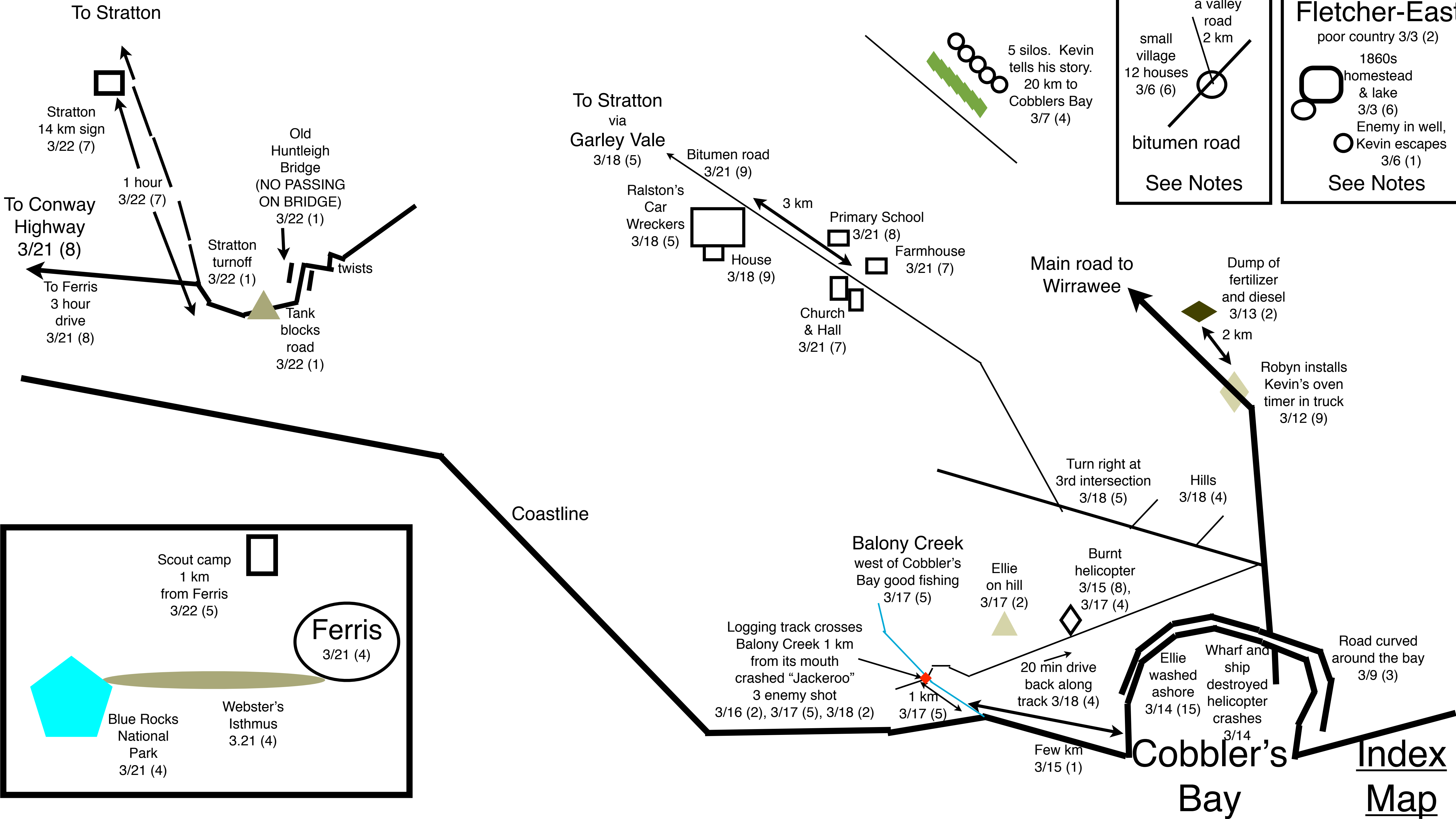
[Index Map](#)

[Click : To Wirrawee North](#)



[Click : To Wirrawee South](#)

[Index Map](#)



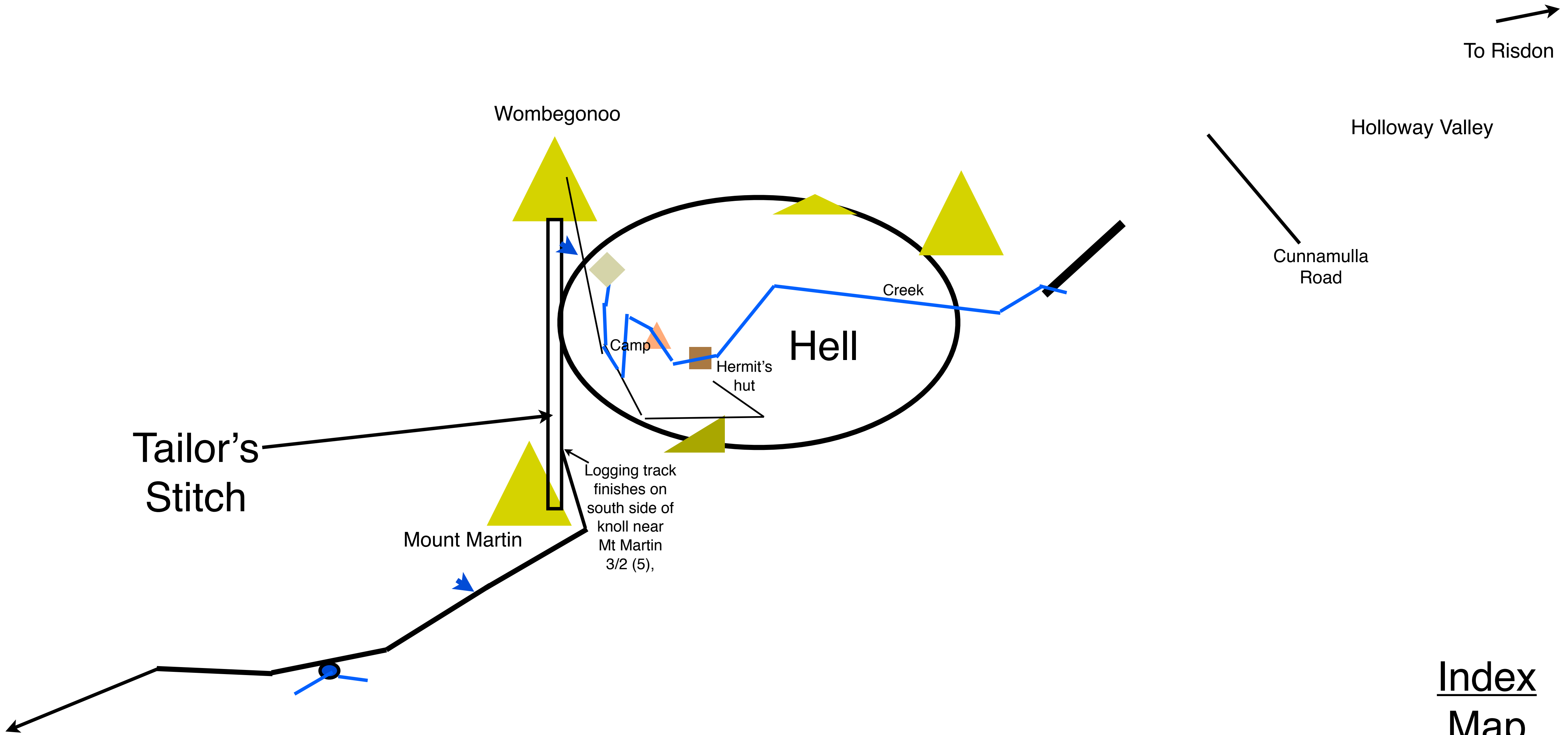
a valley road 2 km
 small village 12 houses 3/6 (6)
 bitumen road
 See Notes

Fletcher-East
 poor country 3/3 (2)
 1860s homestead & lake 3/3 (6)
 Enemy in well, Kevin escapes 3/6 (1)
 See Notes

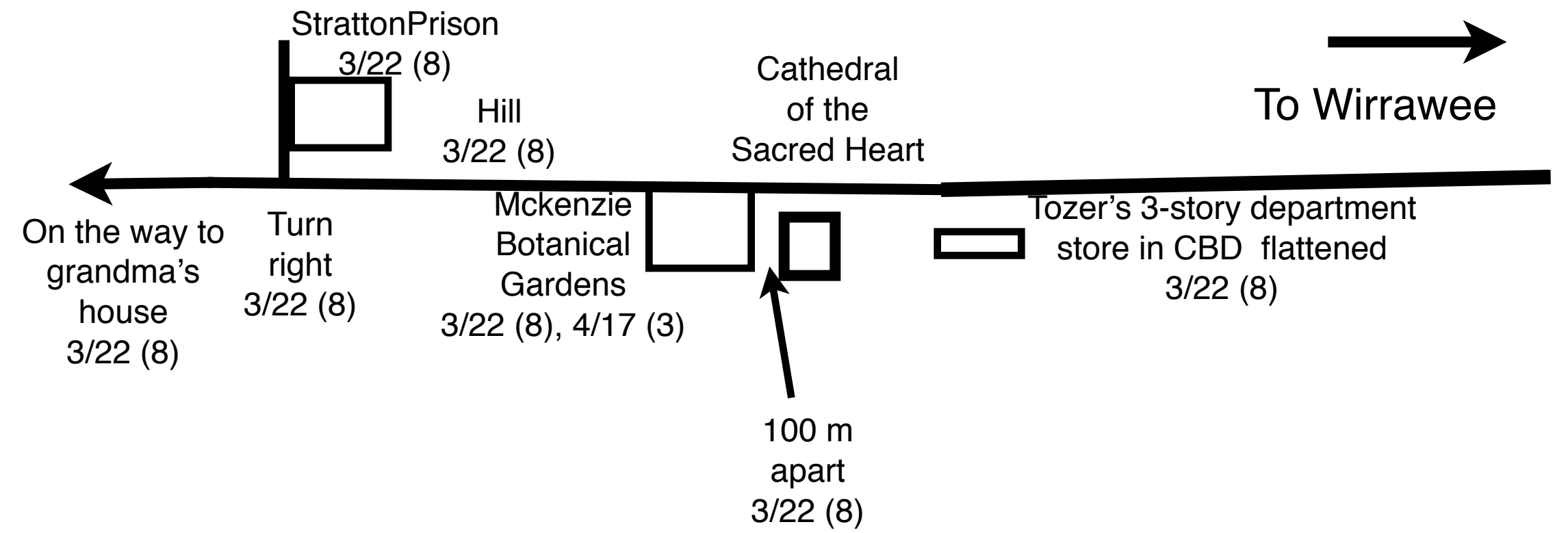
Scout camp 1 km from Ferris 3/22 (5)
 Ferris 3/21 (4)
 Blue Rocks National Park 3/21 (4)
 Webster's Isthmus 3.21 (4)

Cobblers Bay

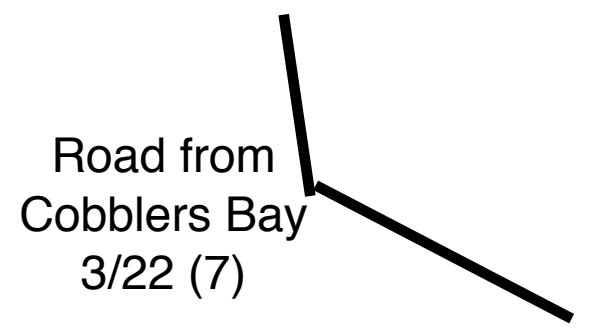
Index Map



Index
Map



Stratton
 hundreds of
 square km
 big industrial
 centre
 3/27 (8&9)



Index
Map