

Maps for Tomorrow

- to get to index map, use right/down arrow or [click here](#)

When on the index map, click “Zoom” to see details of the map area. Then click “Index Map” to return to the index map.

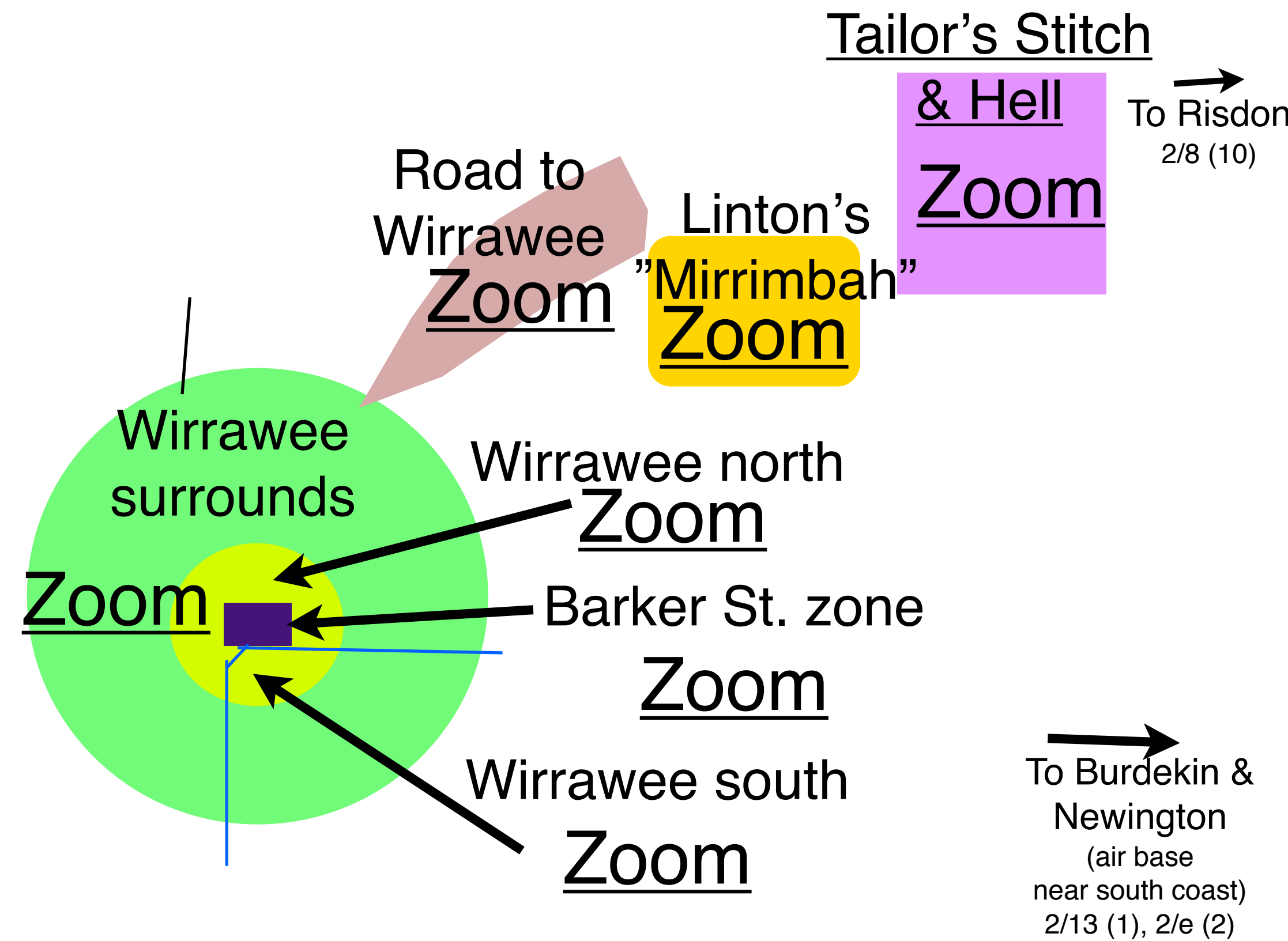
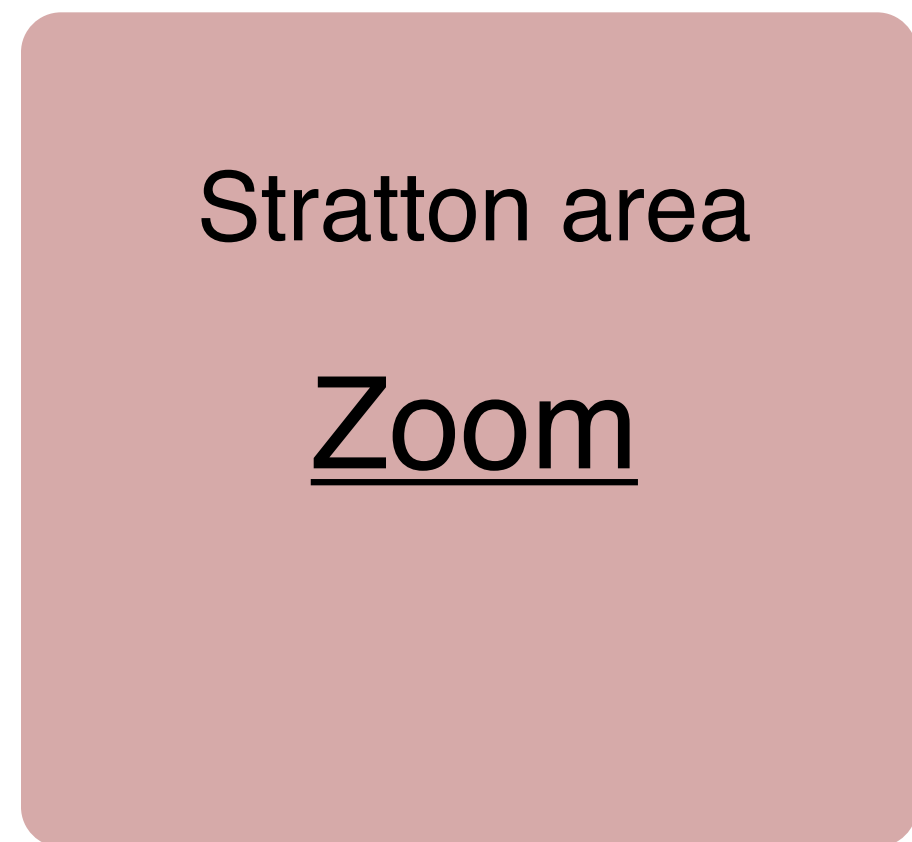
Legend for maps

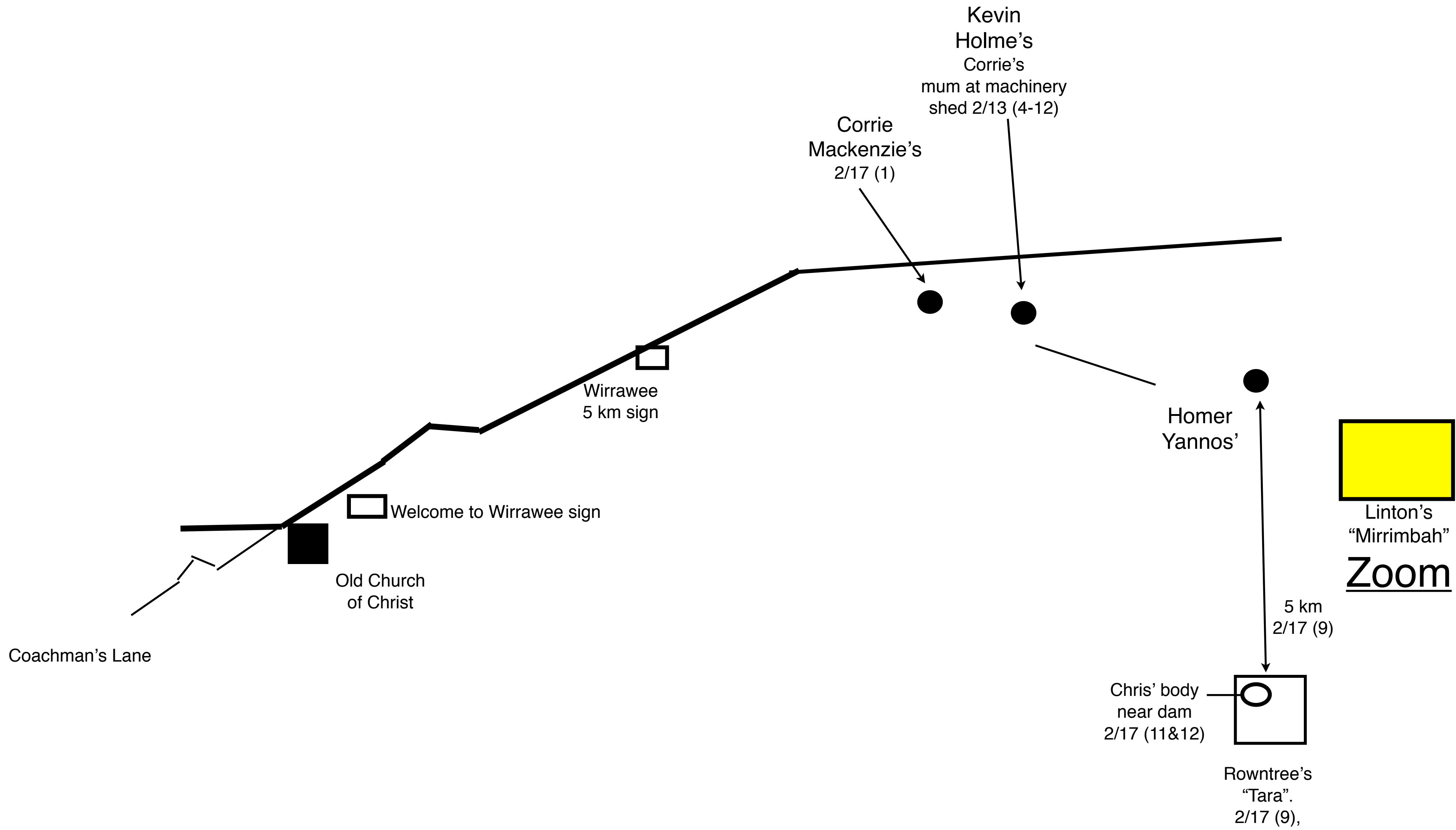
Re : X/Y (Z)

X = Book Number

Y = Chapter Number
or epilogue (e)

Z = Approx. page in Y





Zoom

King's mud brick house is at end of dirt road somewhere in the hills. No electricity, no phone, poor land, bought from the Rowntrees 2/5 (5)

Index
Map

To Corrie Mckenzie's
5.5 km

To Kevin Holme's
5 km

To Homer
Yannos' 1.5 km,

Linton's
"Mirrimbah"
Homestead

Old orchard

To Tailor's Stitch

Showground
other side of town
to Turner Sreet.
2/16 (9)



Racecourse Rd

Wirrawee north
Zoom


Barker St.
zone
Zoom

Wirrawee south
Zoom

Robyn
Mather's

Coachman's Lane

Welcome to
Wirrawee sign



Old Church
of Christ

Bypass
Wirrawee
to get to
Chris Lang's
via Meldon Marsh
Road 2/14 (2)

3 women in house
lights on 2/14 (2-3)



Chris Lang's

Stratton Road

Heron
Bridge

Meldon Marsh Rd

Heron River

Road from Cobbler's
Bay

Heron River

Jacob's
2/4 (4)



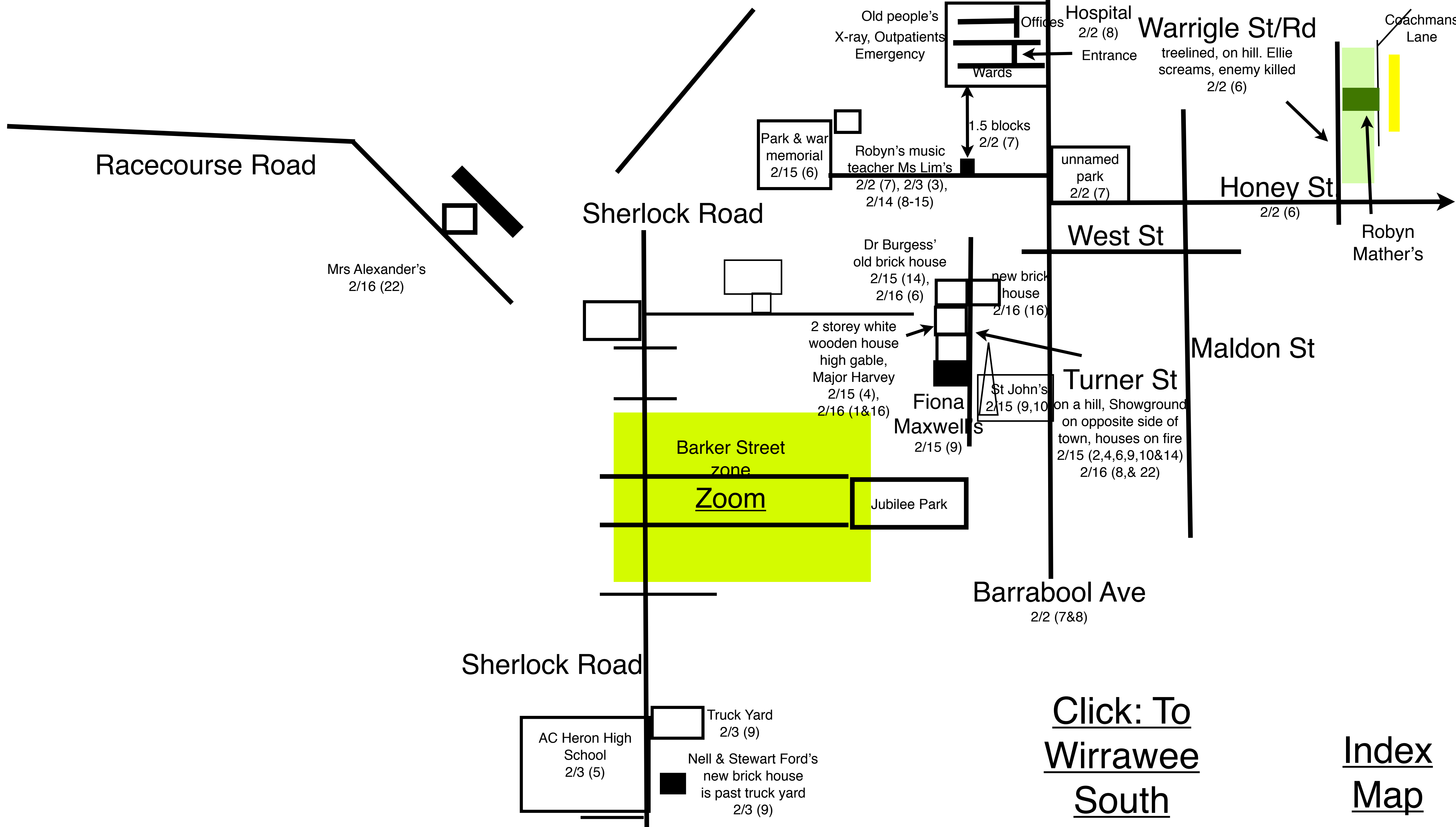
Buttercup Lane
2/4 (4)

Trucks on nails
at steep cutting
before a curve
2/4 (10&16)

Jigamory
2/4 (4)



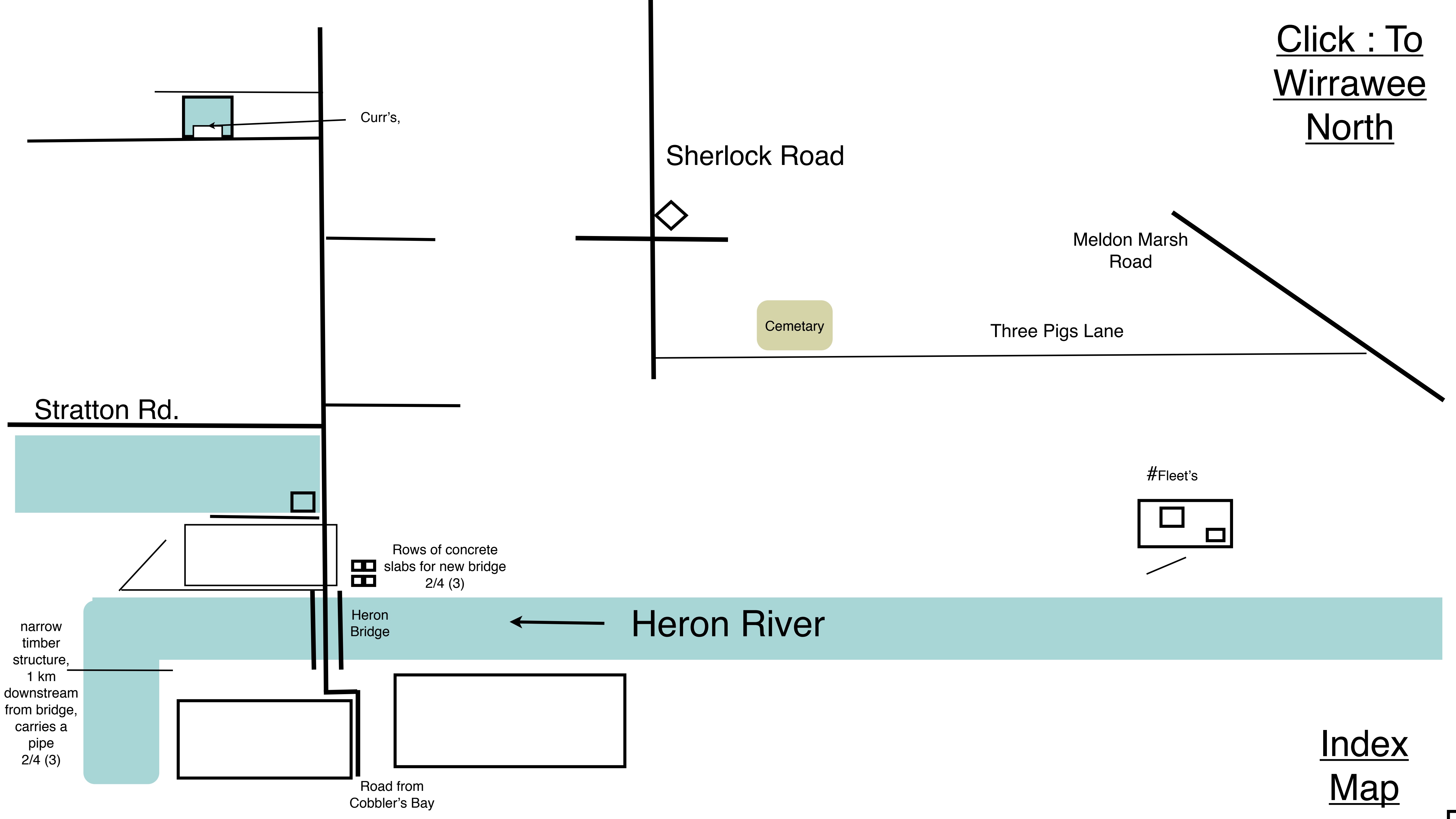
Index
Map



[Click: To
Wirrawee
South](#)

[Index
Map](#)

[Click : To Wirrawee North](#)



Curr's,

Sherlock Road

Meldon Marsh Road

Three Pigs Lane

Stratton Rd.

Cemetery

#Fleet's

Rows of concrete slabs for new bridge
2/4 (3)

Heron Bridge

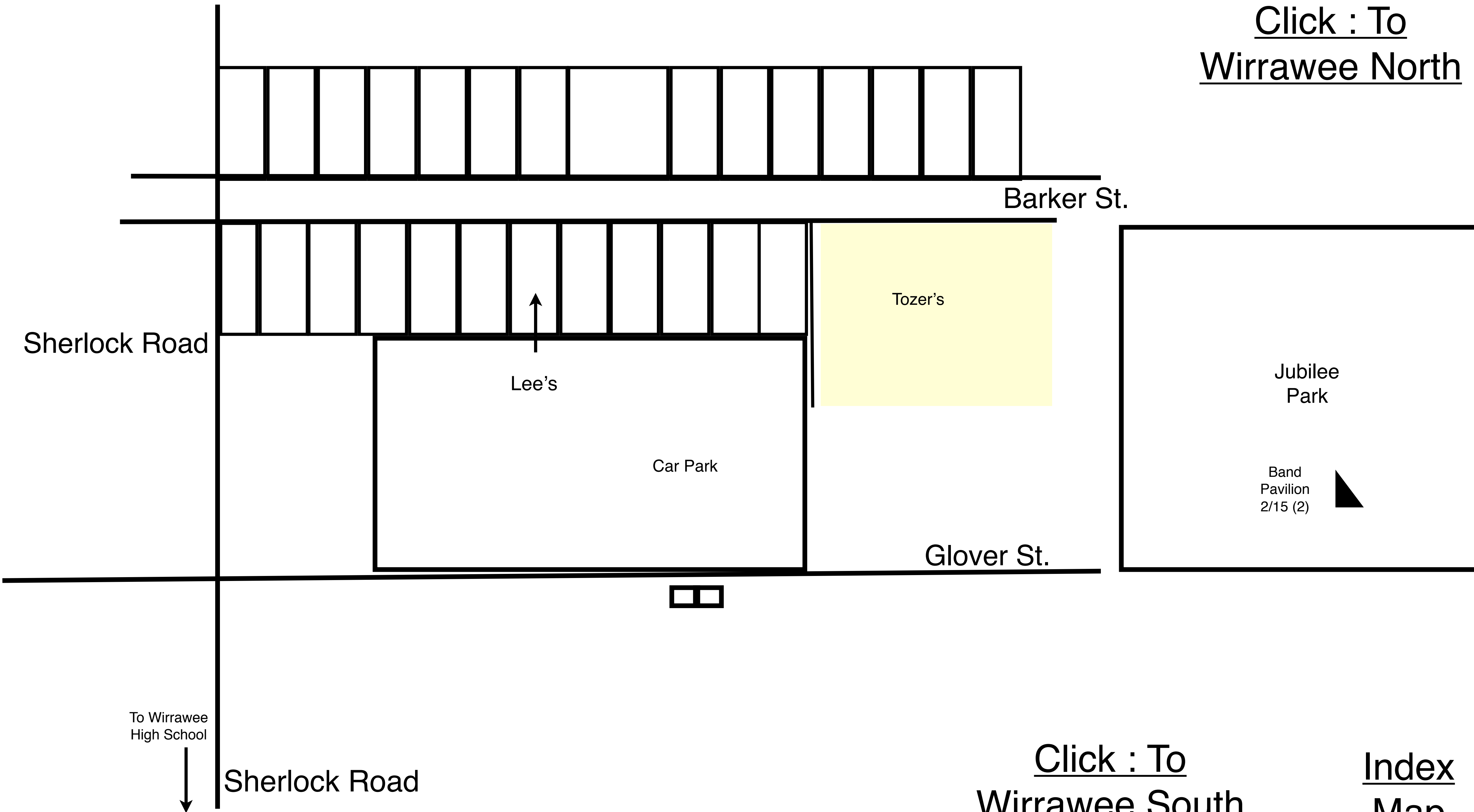
Heron River

narrow timber structure,
1 km downstream from bridge,
carries a pipe
2/4 (3)

Road from Cobbler's Bay

[Index Map](#)

[Click : To
Wirrawee North](#)



Sherlock Road

Barker St.

Tozer's

Lee's

Car Park

Jubilee
Park

Band
Pavilion
2/15 (2)

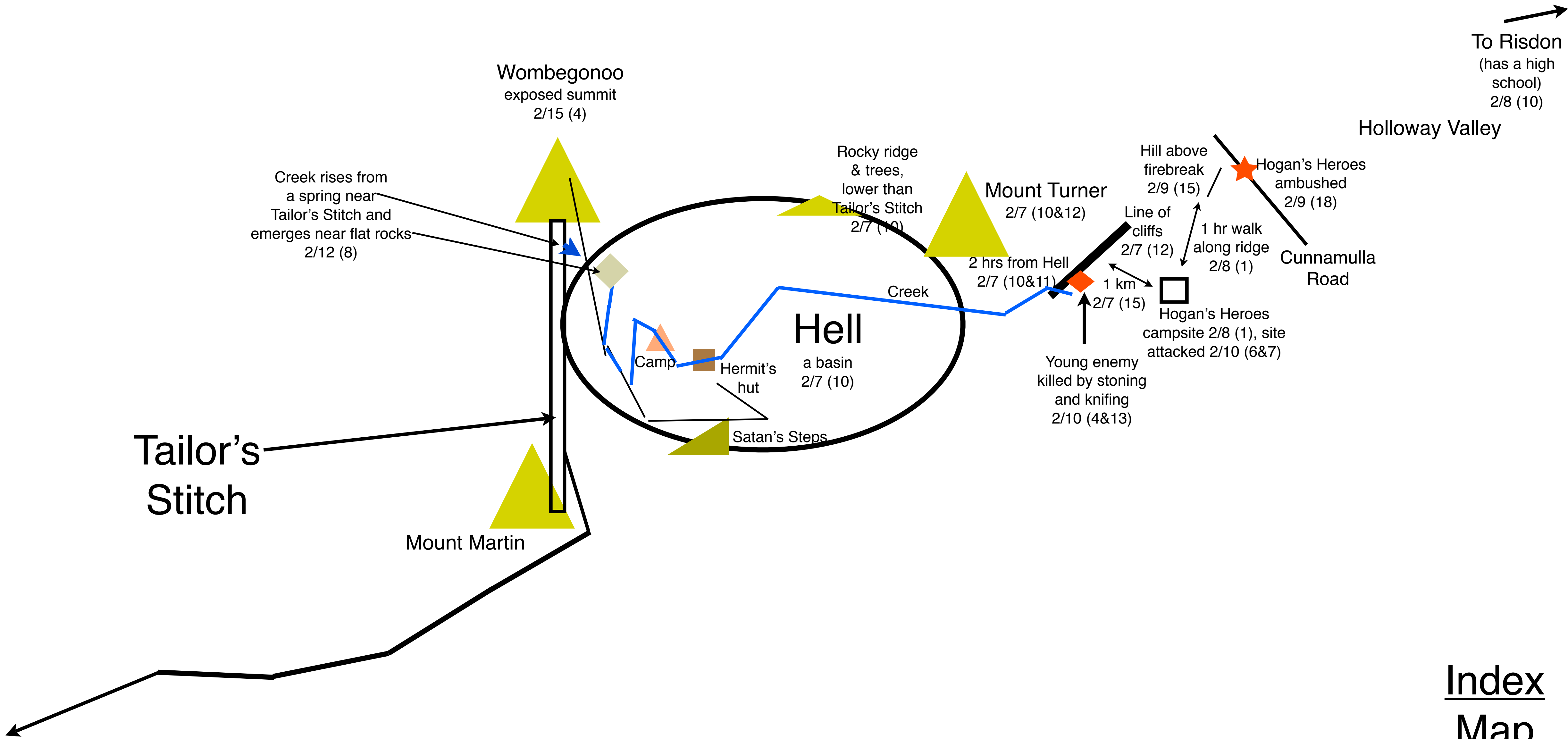
Glover St.

To Wirrawee
High School

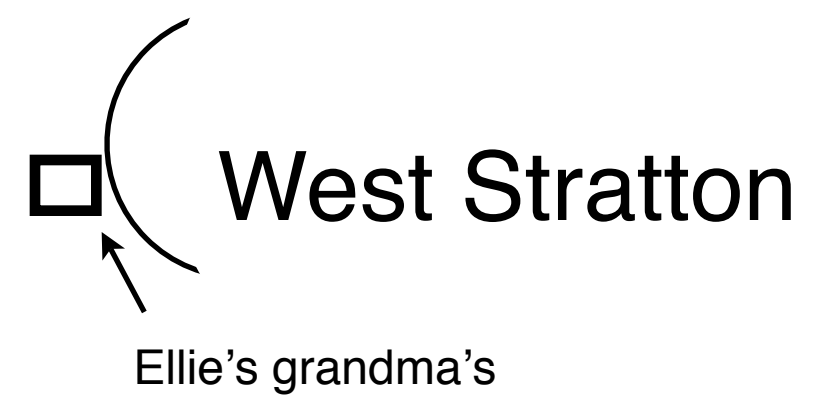
Sherlock Road

[Click : To
Wirrawee South](#)

[Index
Map](#)



Index
Map



Stratton

Index
Map