

Maps for Tomorrow

- to get to index map, use right/down arrow or [click here](#)

When on the index map, click “Zoom” to see details of the map area. Then click “Index Map” to return to the index map.

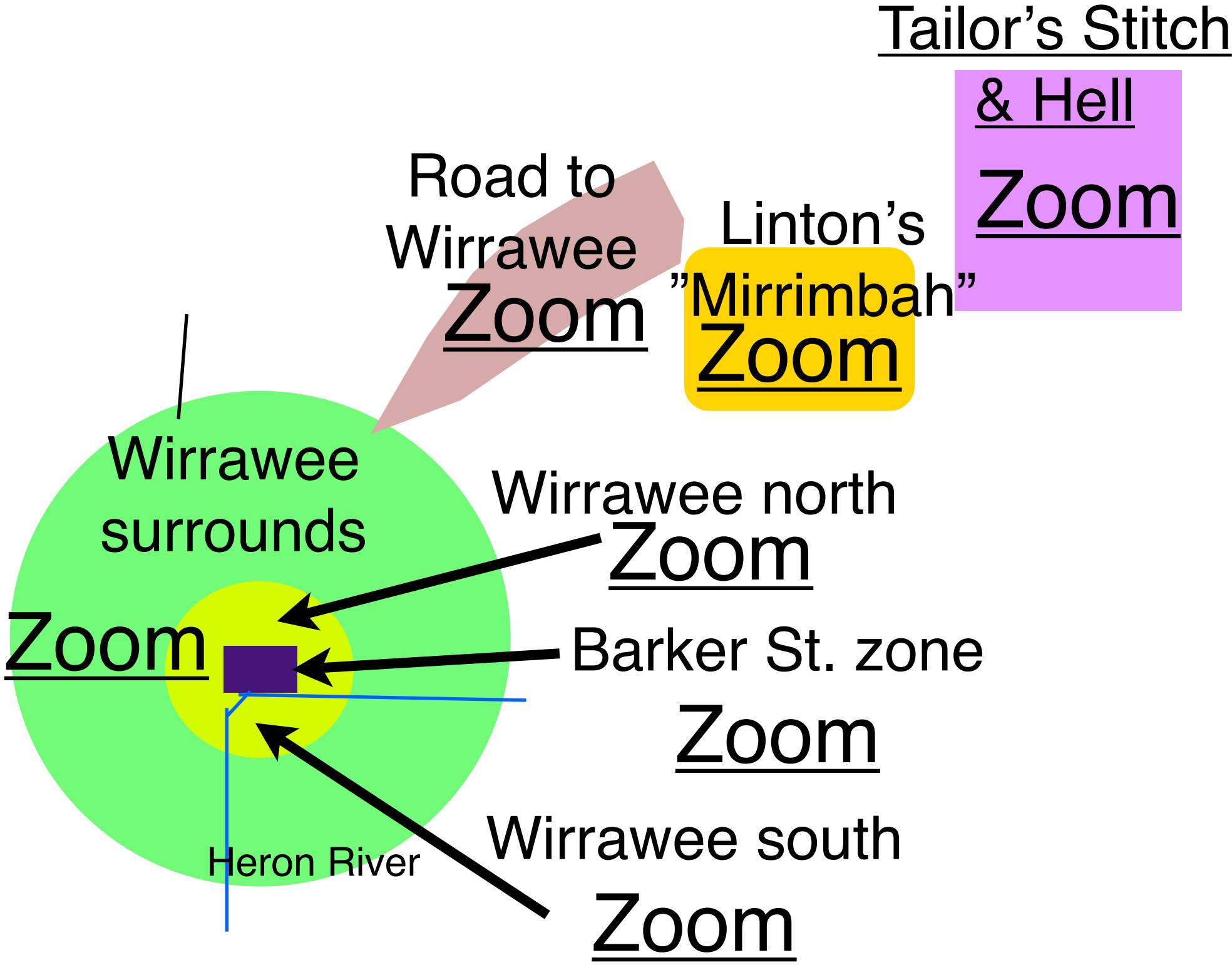
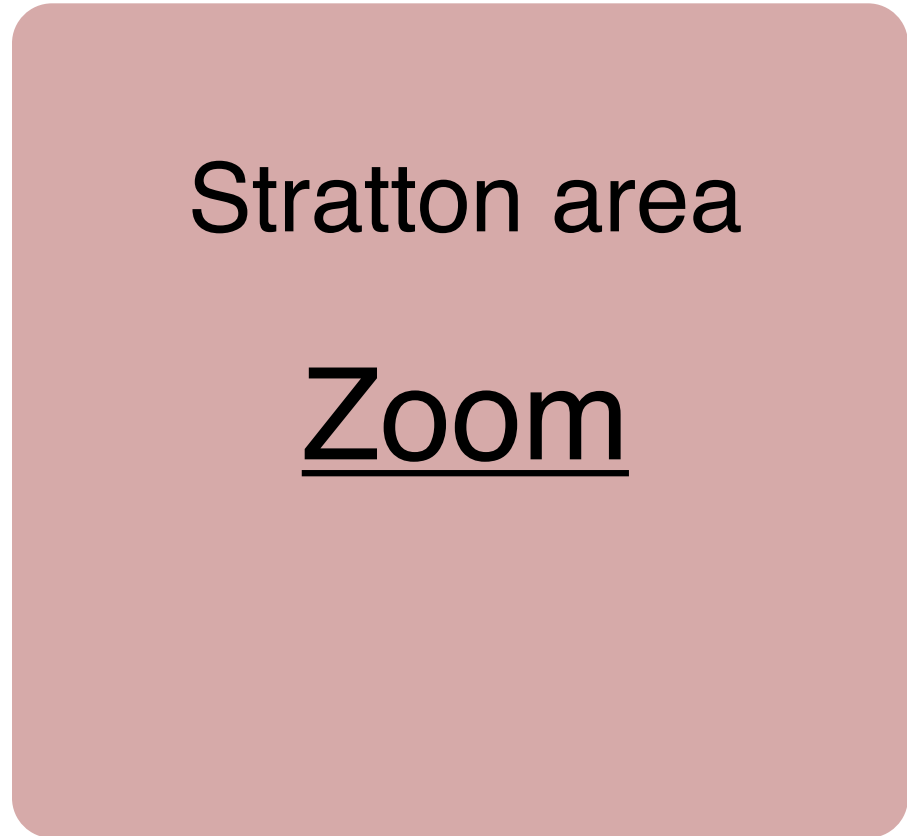
Legend for maps

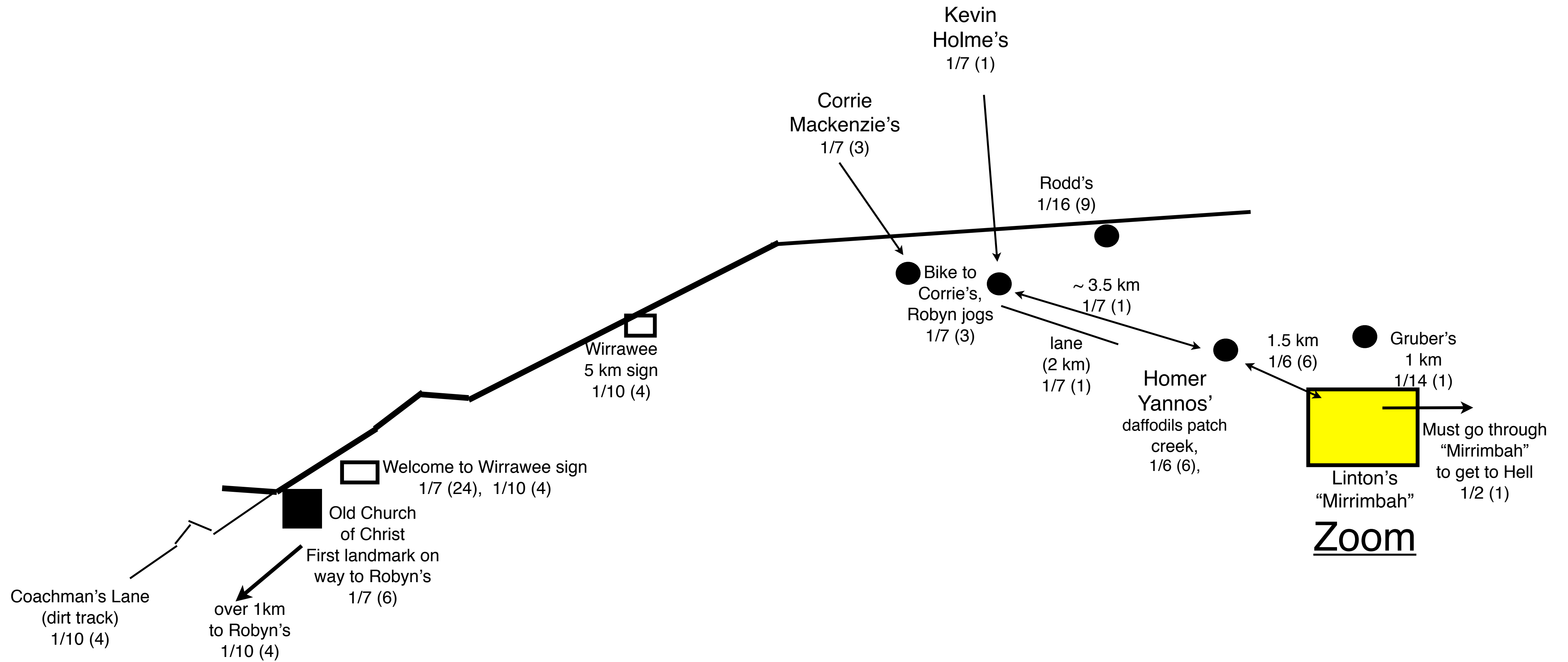
Re : X/Y (Z)

X = Book Number

Y = Chapter Number
or epilogue (e)

Z = Approx. page in Y






To Corrie Mckenzie's
5.5 km 1/7 (3)

To Rodd's
down the road
1/16 (9)

To Kevin Holme's
5 km, 1/7 (1)

To Homer
Yannos' 1.5 km,
1/6 (6)

To Gruber's 1km
1/14 (1)



→
To Tailor's Stitch

Showground
other side of town
to Warrigle St
Used for Trotting Races
1/7 (6&8)

Trotter's
stables
1/7 (14)

end of road
1/7 (11)

Racecourse Rd
1/7 (9)

Railway
1/8 (10)

Wirrawee north
Zoom

Barker St.
zone
Zoom

Wirrawee south
Zoom

Coachman's Lane
(dirt track)
1/10 (4)

Robyn
Mather's

over 1km
to Robyn's
1/10 (4)

Old Church
of Christ
First landmark on
way to Robyn's
1/7 (6)

Welcome to
Wirrawee sign
1/7 (24)

Meldon Marsh Rd
1/11 (7)

Left turn
1/11 (11)

3-4 km
1/11 (11)

Murray's, Ramsay's
& Arthur's 1/11 (14)

BMW wagon
into dam
1/11 (12)

Chris's
uncle Al's
blown up
1/11 (15)

Wrecked car
with 3 dead
1/11 (15)

Chris Lang's
1/11 (11)

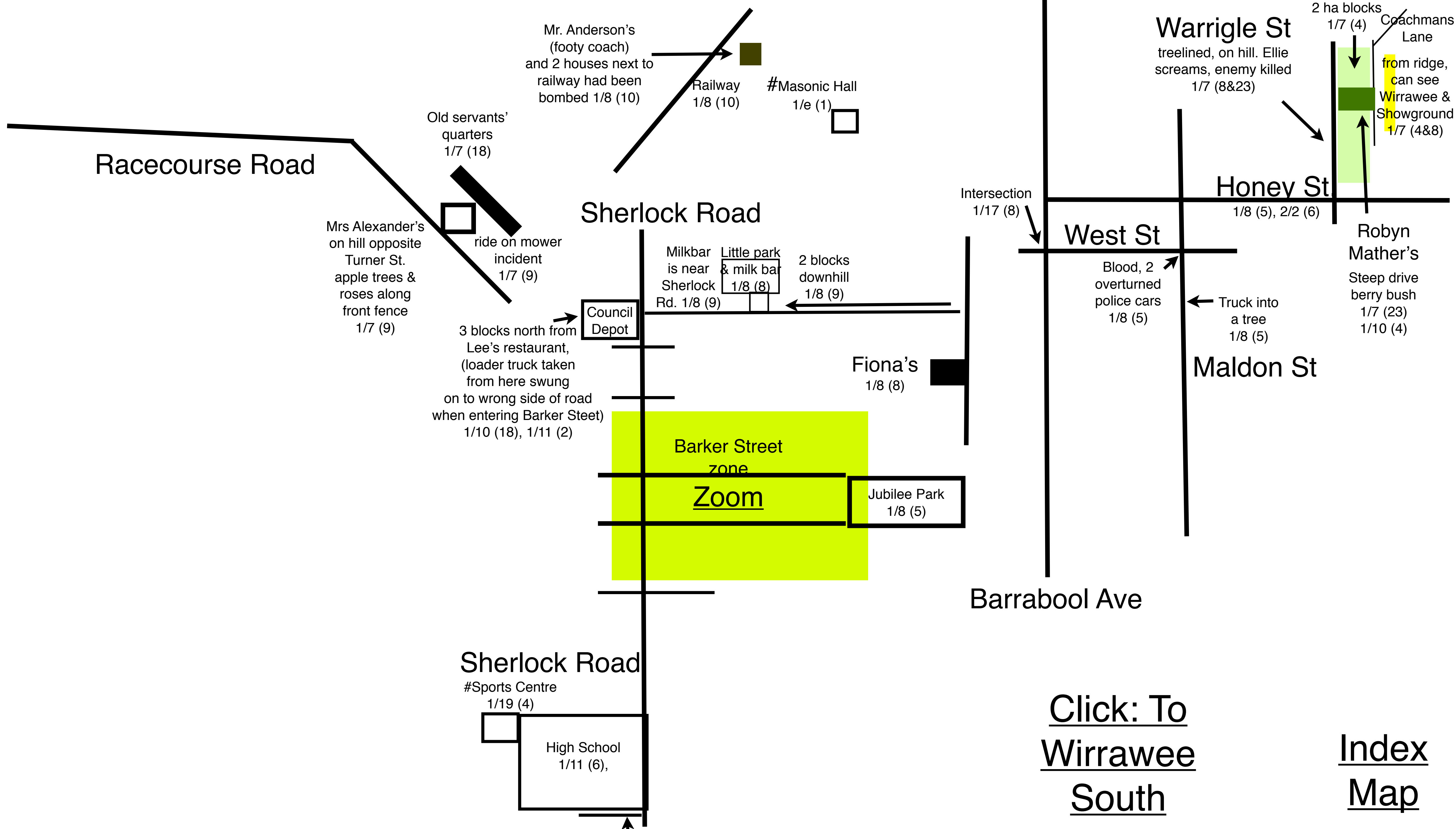
Stratton Road

Heron River

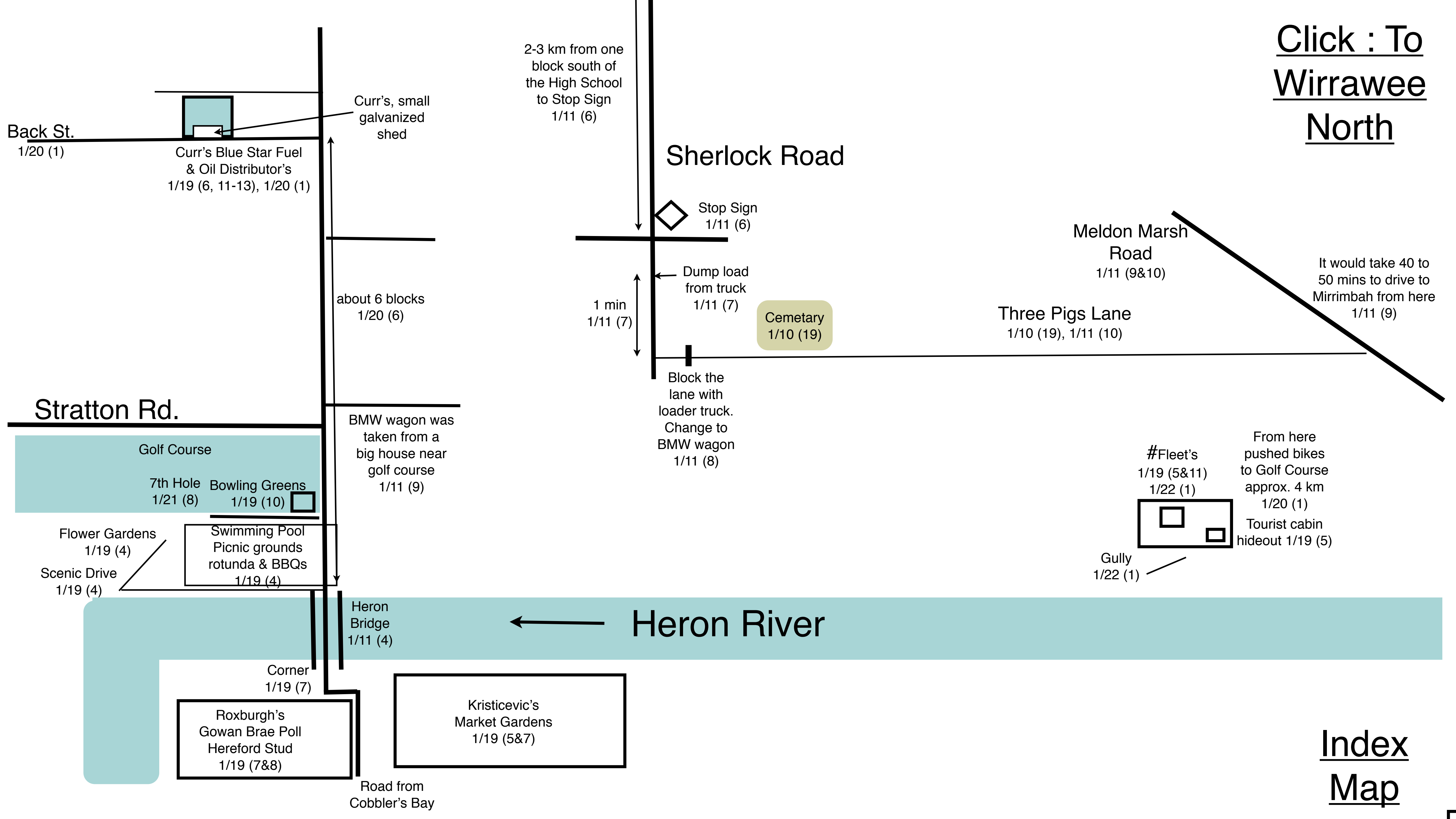
Road from Cobbler's
Bay

Heron River

Index
Map



[Click : To Wirrawee North](#)



2-3 km from one block south of the High School to Stop Sign 1/11 (6)

Curr's, small galvanized shed

Sherlock Road

Stop Sign 1/11 (6)

Meldon Marsh Road 1/11 (9&10)

It would take 40 to 50 mins to drive to Mirrimbah from here 1/11 (9)

Three Pigs Lane 1/10 (19), 1/11 (10)

Cemetary 1/10 (19)

Dump load from truck 1/11 (7)

1 min 1/11 (7)

Block the lane with loader truck. Change to BMW wagon 1/11 (8)

about 6 blocks 1/20 (6)

BMW wagon was taken from a big house near golf course 1/11 (9)

From here pushed bikes to Golf Course approx. 4 km 1/20 (1)

#Fleet's 1/19 (5&11) 1/22 (1)

Tourist cabin hideout 1/19 (5)

Gully 1/22 (1)

Heron River

Heron Bridge 1/11 (4)

Corner 1/19 (7)

Kristicevic's Market Gardens 1/19 (5&7)

Roxburgh's Gowan Brae Poll Hereford Stud 1/19 (7&8)

Road from Cobbler's Bay

[Index Map](#)

Back St. 1/20 (1)

Curr's Blue Star Fuel & Oil Distributor's 1/19 (6, 11-13), 1/20 (1)

Stratton Rd.

Golf Course

7th Hole 1/21 (8) Bowling Greens 1/19 (10)


Flower Gardens 1/19 (4)

Scenic Drive 1/19 (4)


Swimming Pool Picnic grounds rotunda & BBQs 1/19 (4)

Corner 1/19 (7)

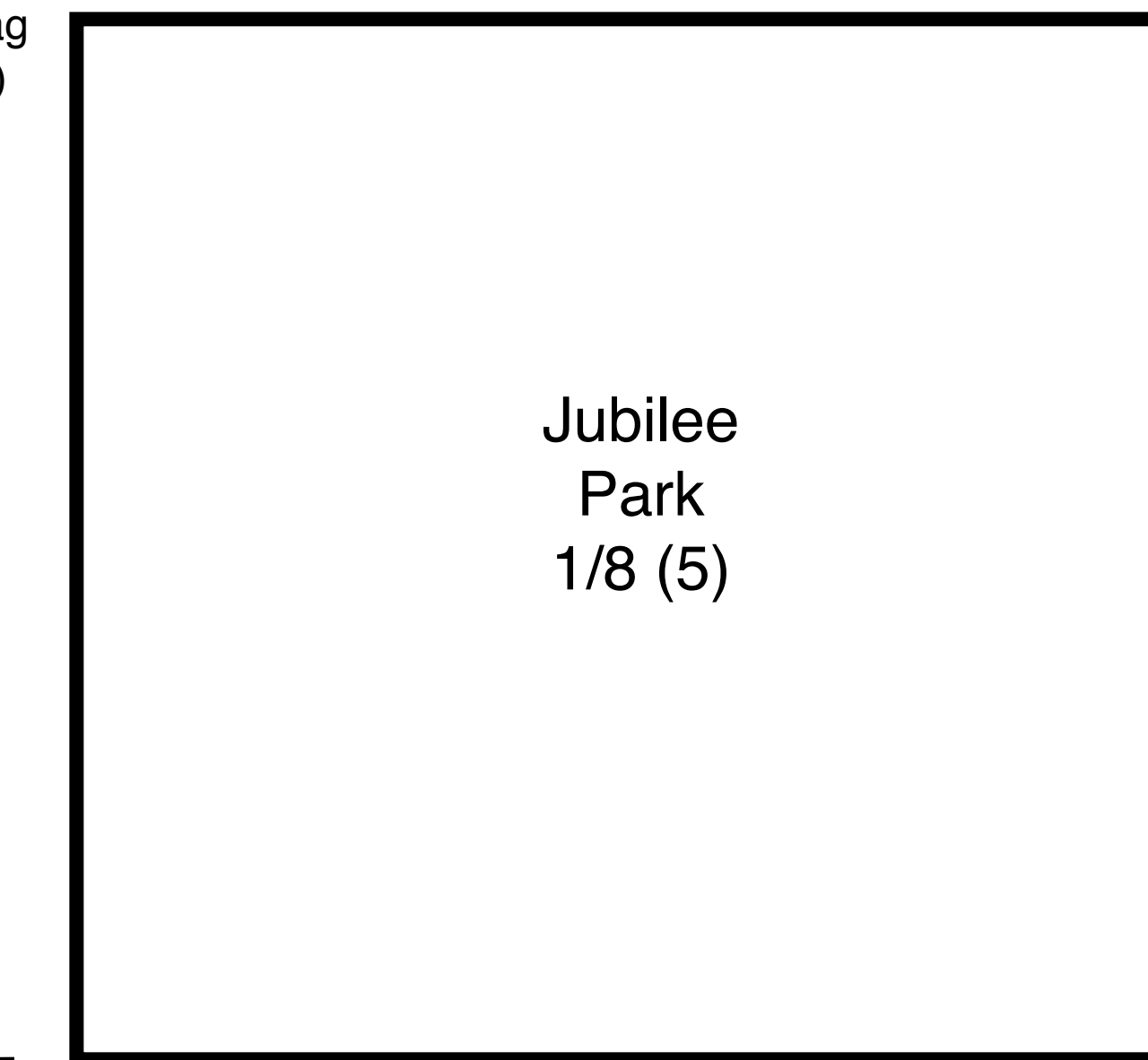
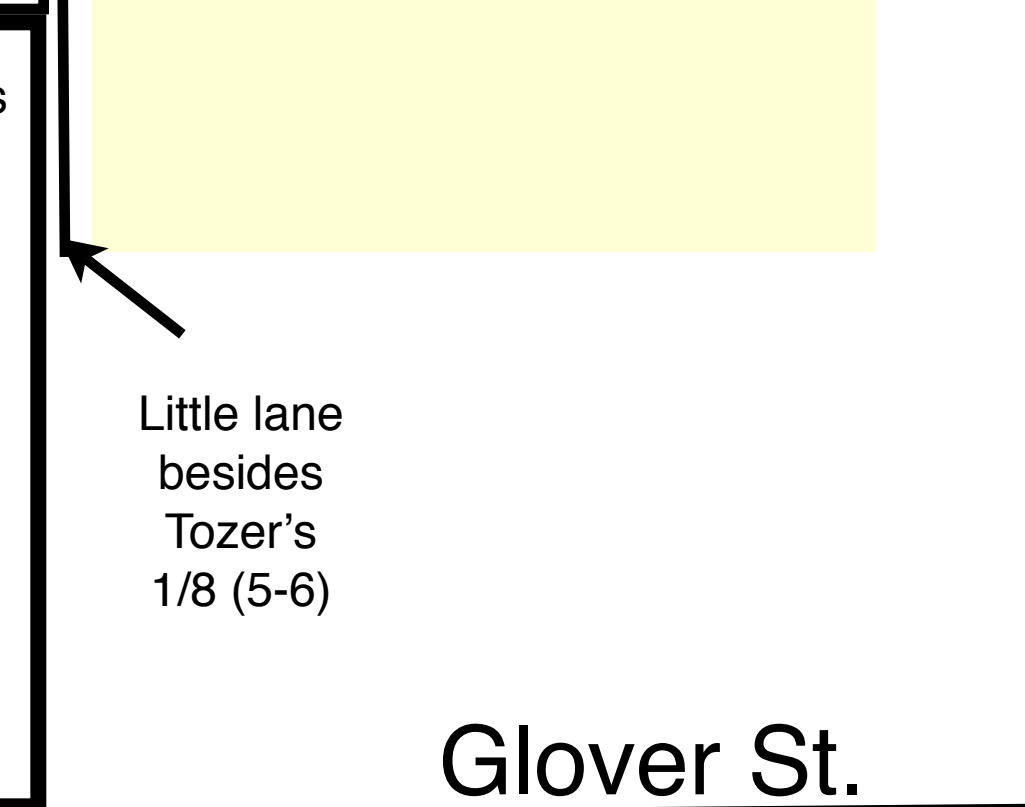
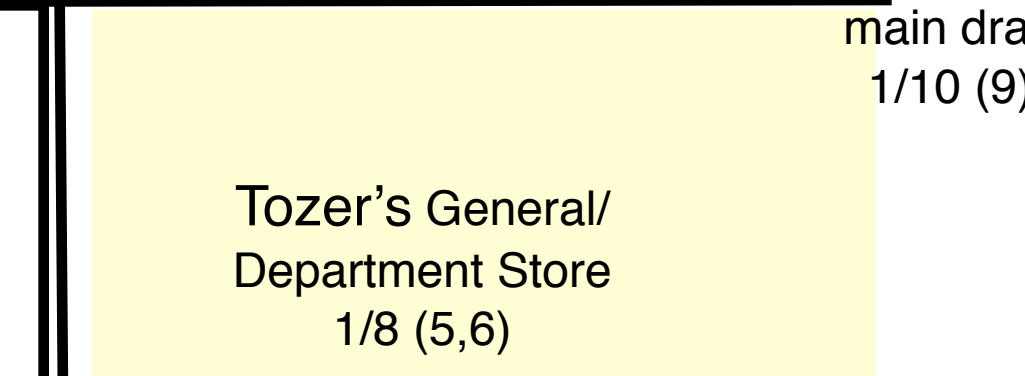
[Click : To Wirrawee North](#)



Barker St.



Sherlock Road



Glover St.



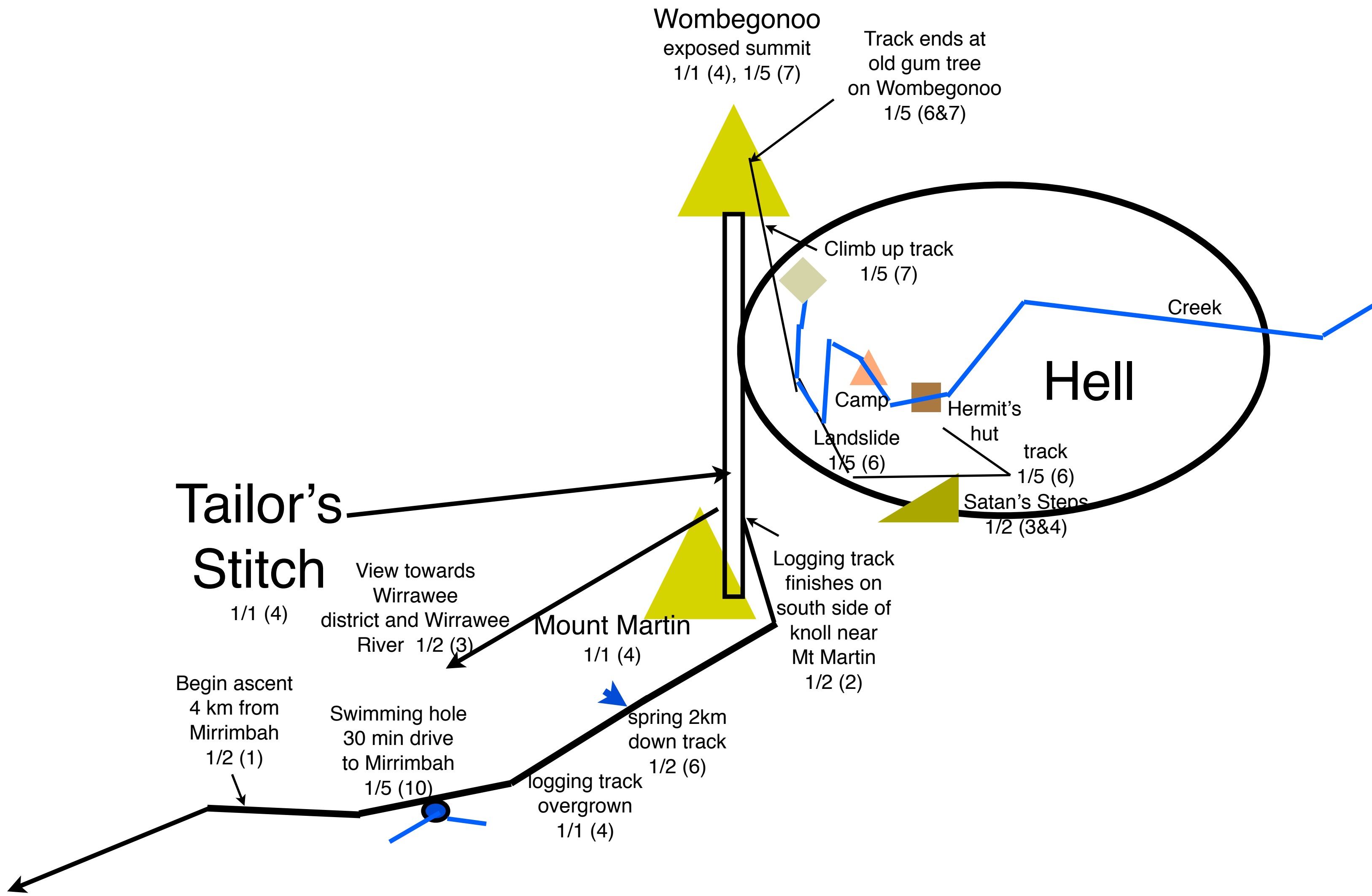
Public dunnies with cleaner's cubicle (reached from lane besides Tozer's, across carpark and Glover St.) 1/8 (6)

To Wirrawee High School

Sherlock Road

[Click : To Wirrawee South](#)

[Index Map](#)



Holloway Valley

Holloway
River &
Risdon
(back of Hell),
1/17 (15)

Index
Map

 West Stratton
Ellie's grandma's
in the hills of West Stratton
1/14 (9)


To Wirrawee

Stratton

Index
Map